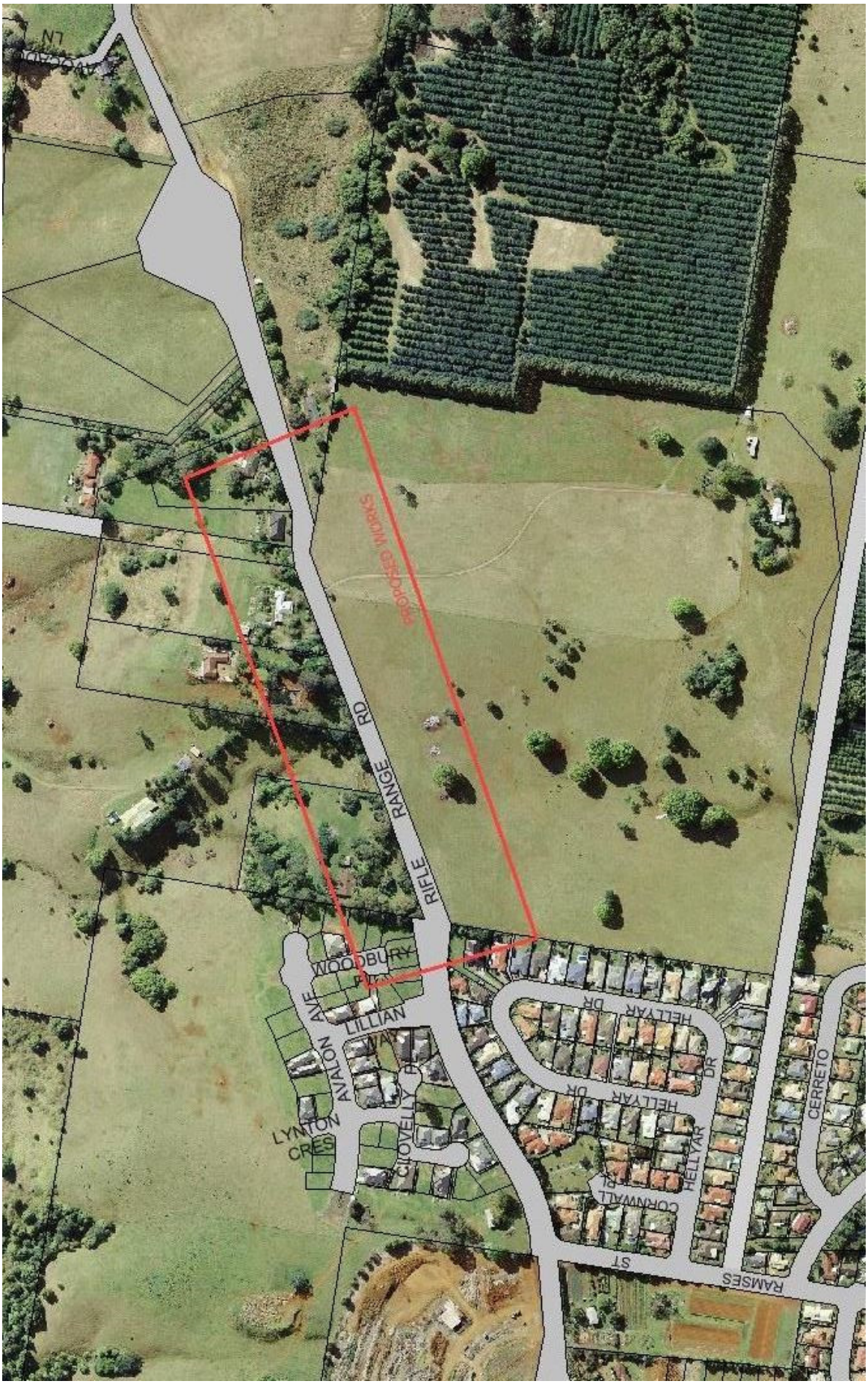
PROPOSED WORKS
RIFLE RANGE RD
WOODBURY
LILLIAN
AVE
AVALON
LYNTON CRES
CLOVELLY
HELLYAR DR
HELLYAR DR
HELLYAR
CORNWALL PL
RAMSES ST
CERRETO

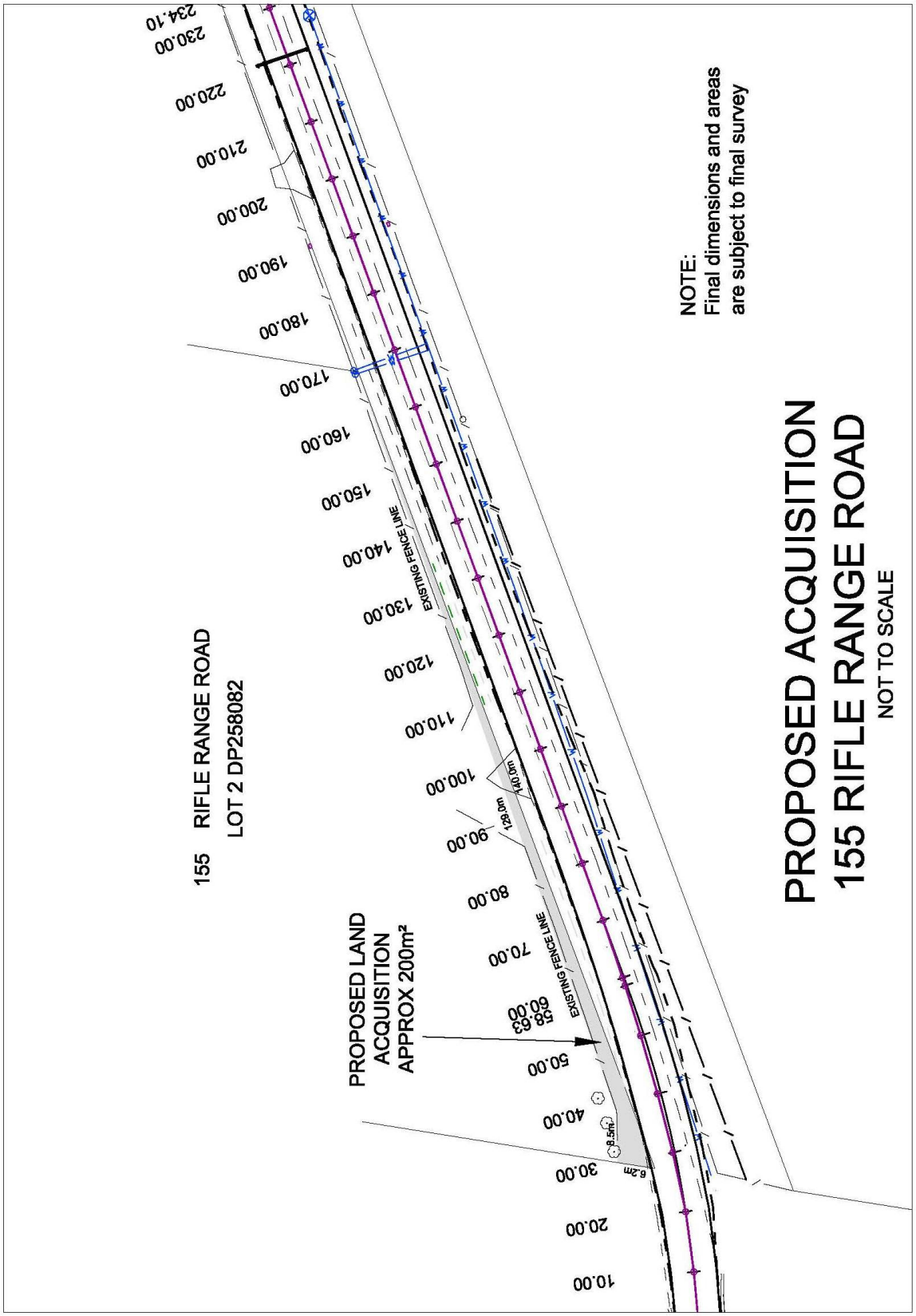
PROPOSED ACQUISITION
155 RIFLE RANGE ROAD
NOT TO SCALE
NOTE:
Final dimensions and areas
are subject to final survey
155 RIFLE RANGE ROAD
LOT 2 DP258082
PROPOSED LAND
ACQUISITION
APPROX 200m²
EXISTING FENCE LINE
EXISTING FENCE LINE
129.0m
120.0m
58.63
60.00
6.2m
8.5m
10.00
20.00
30.00
40.00
50.00
70.00
80.00
90.00
100.00
110.00
120.00
130.00
140.00
150.00
160.00
170.00
180.00
190.00
200.00
210.00
220.00
230.00
234.10

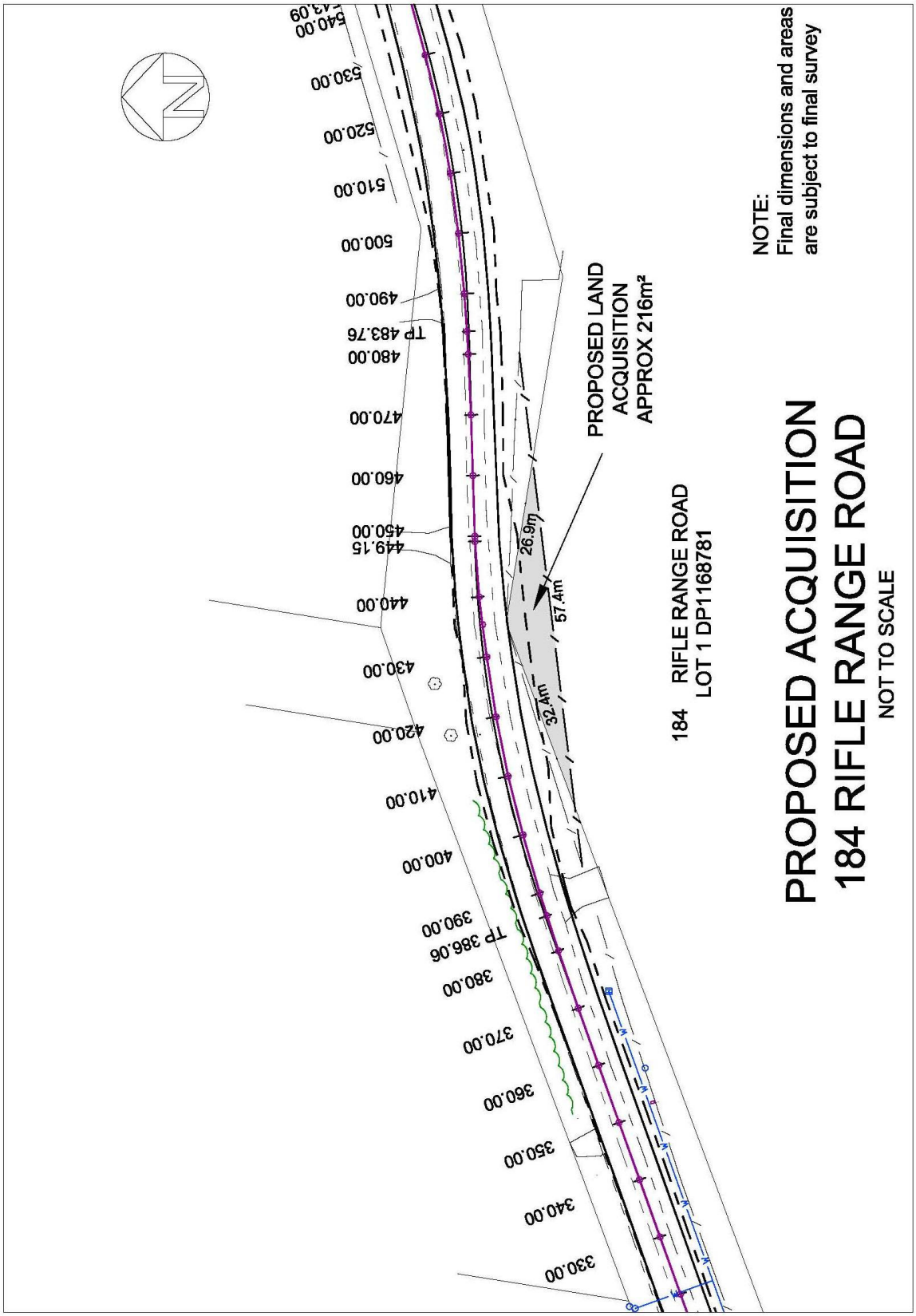
PROPOSED ACQUISITION
184 RIFLE RANGE ROAD
NOT TO SCALE
NOTE:
Final dimensions and areas
are subject to final survey
PROPOSED LAND
ACQUISITION
APPROX 216m²
184 RIFLE RANGE ROAD
LOT 1 DP1168781
26.9m
57.4m
32.4m
330.00
340.00
350.00
360.00
370.00
380.00
TP 386.06
390.00
400.00
410.00
420.00
430.00
440.00
449.15
450.00
460.00
470.00
480.00
TP 483.76
490.00
500.00
510.00
520.00
530.00
540.00