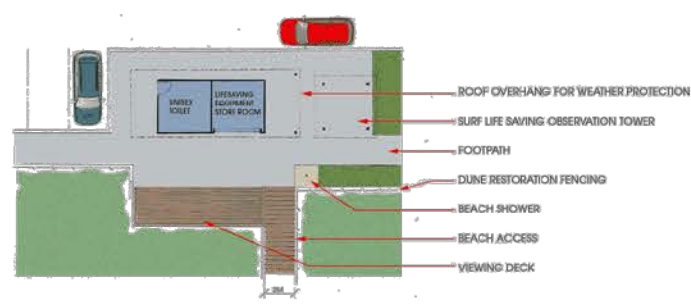
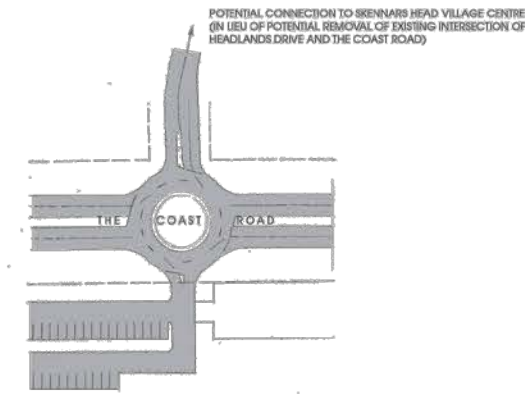


OVERALL PLAN
1:500 @ A1

NOTE: THE MASTER PLAN HAS BEEN COMPILED FROM COUNCIL SUPPLIED GIS INFORMATION AND IS SUITABLE FOR THE PURPOSES OF PUBLIC EXHIBITION AND COUNCIL CONSIDERATION. THIS PLAN IS NOT SUITABLE FOR ANY OTHER PURPOSE. THE ORIGINAL SOURCE FOR THE PLAN NEEDS TO BE COUNCIL'S GIS THROUGH DISPLAYED GIS STUDY AND DESIGN.



ENLARGED PLAN SECTION
1:200 @ A1



POSSIBLE LONG TERM INTERSECTION CONFIGURATION
1:1000 @ A1




IMAGE OF SIMILAR SURF LIFE SAVING OBSERVATION TOWER

KING + CAMPBELL
PO Box 243 Port Macquarie NSW 2444 T: 02 6584 2556 F: 02 6583 4064

SHARPES BEACH MASTER PLAN
PREPARED FOR BALLINA SHIRE COUNCIL BY KING & CAMPBELL 1 JULY 2011

