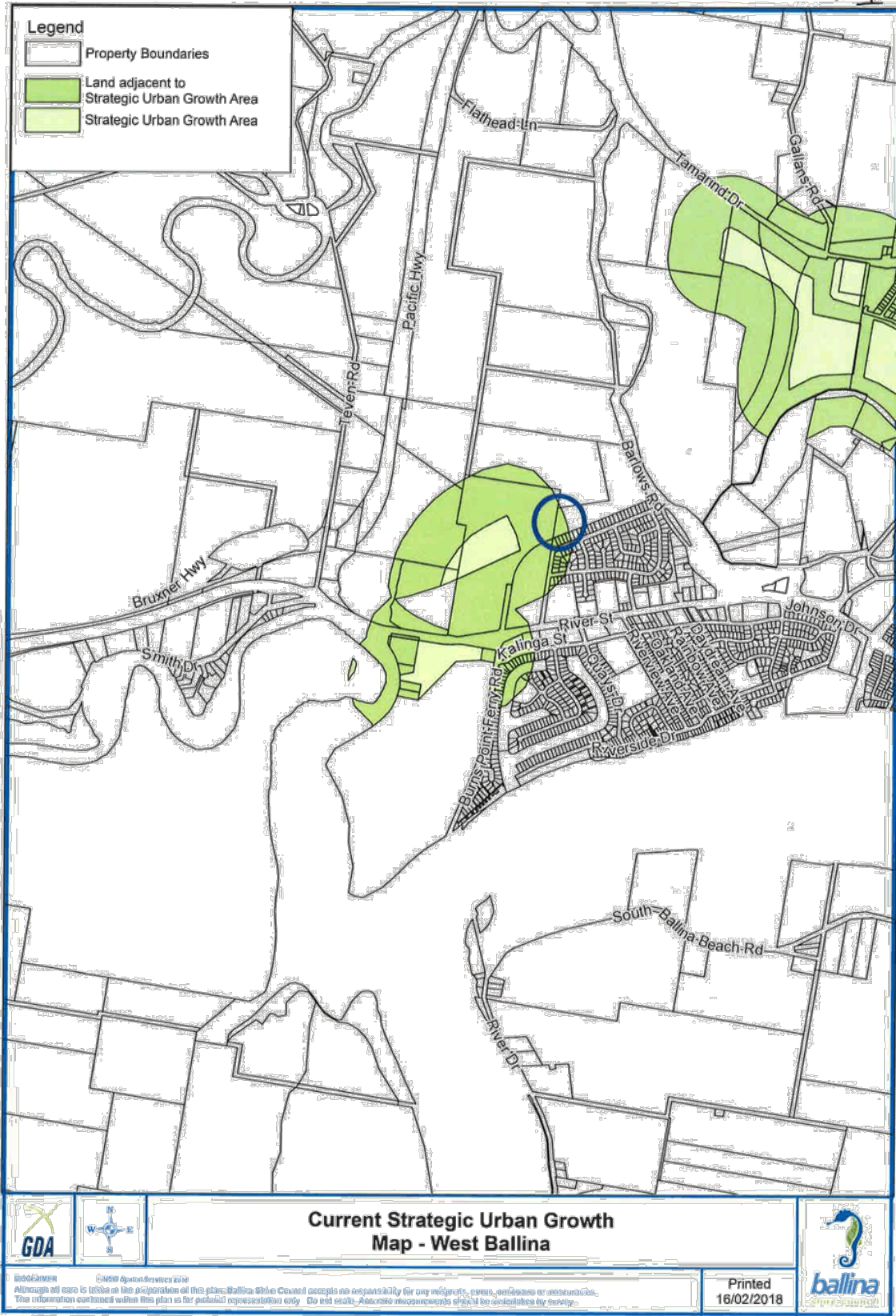
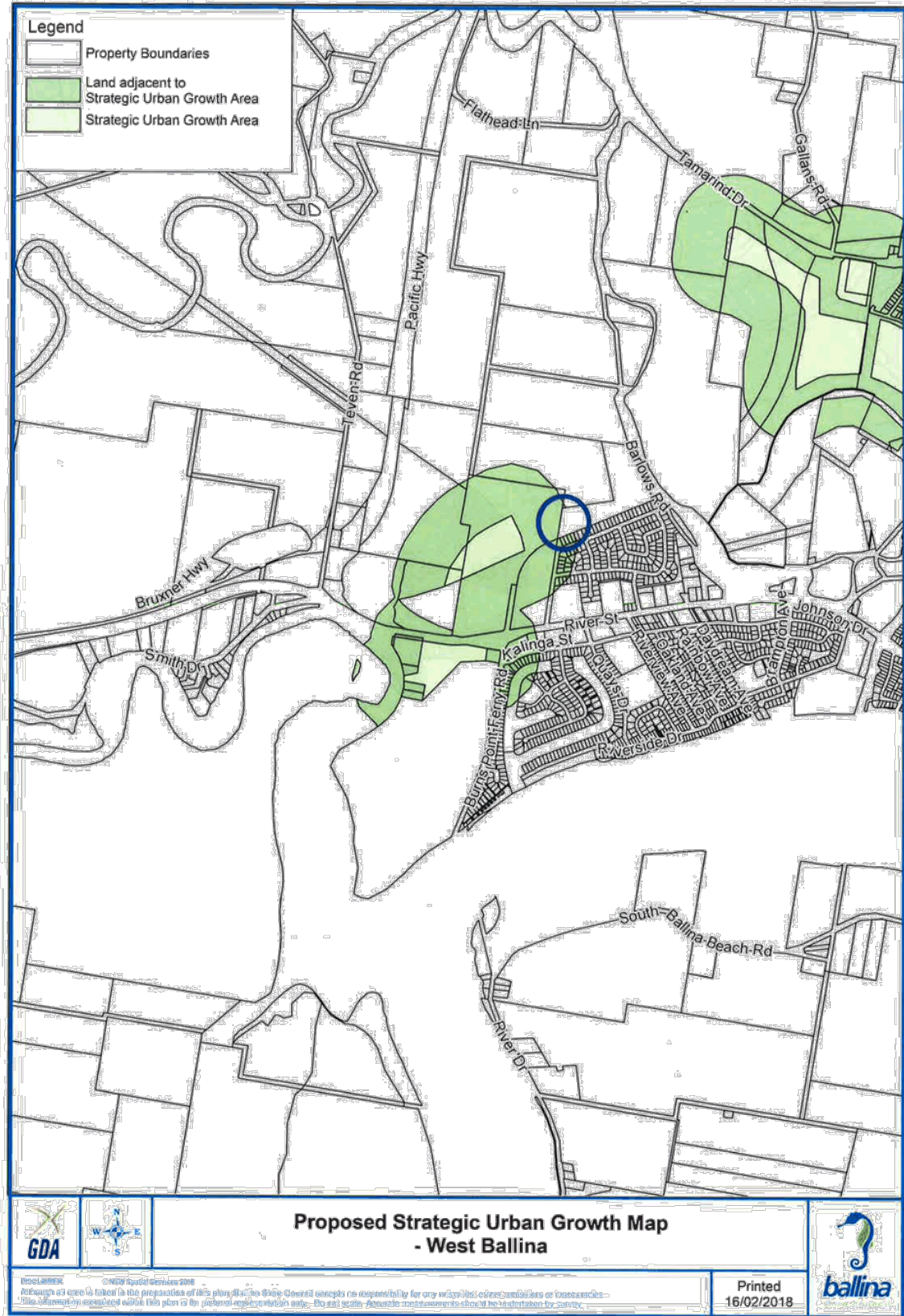


MAP 1

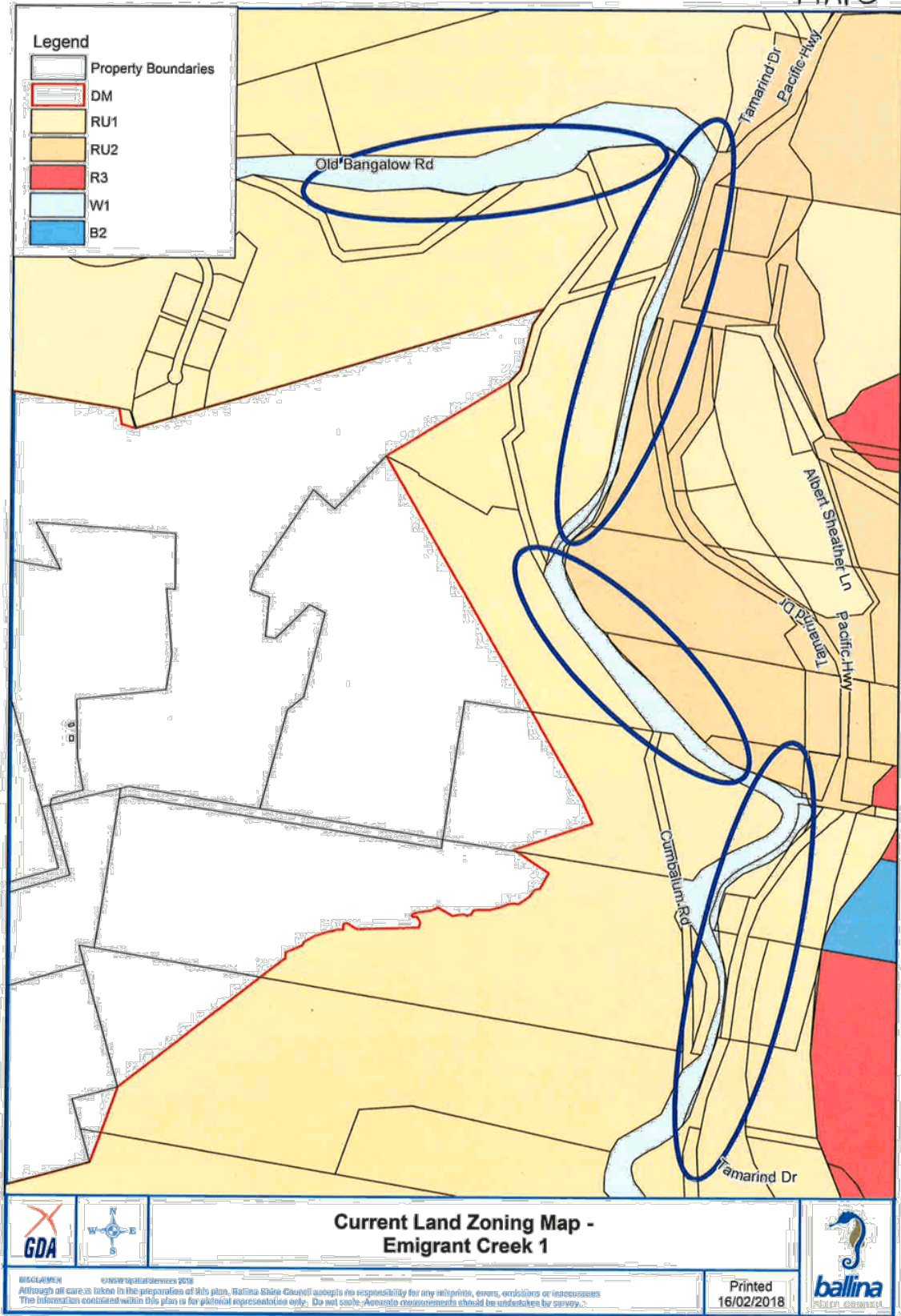


MAP 2

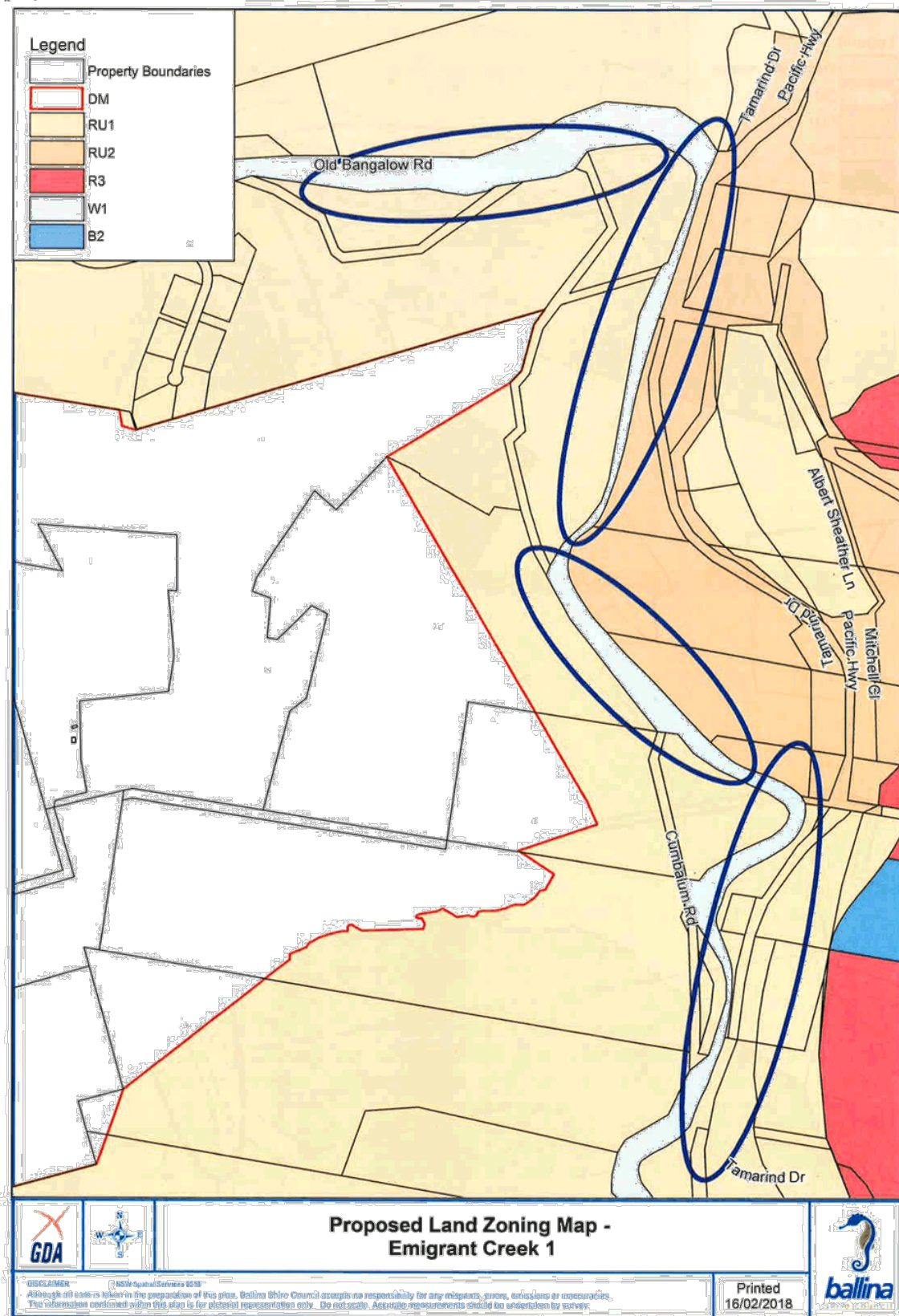




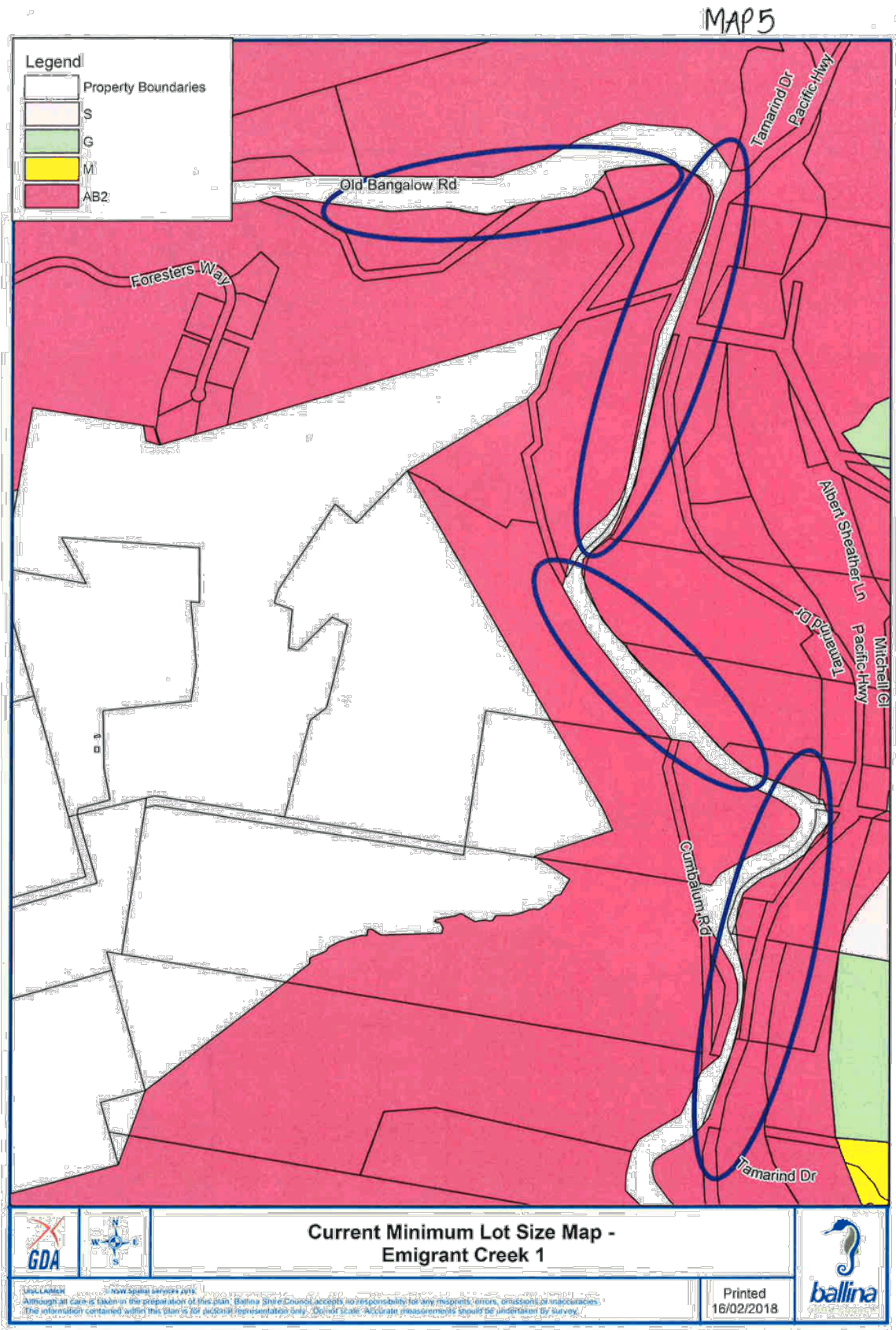
MAP3



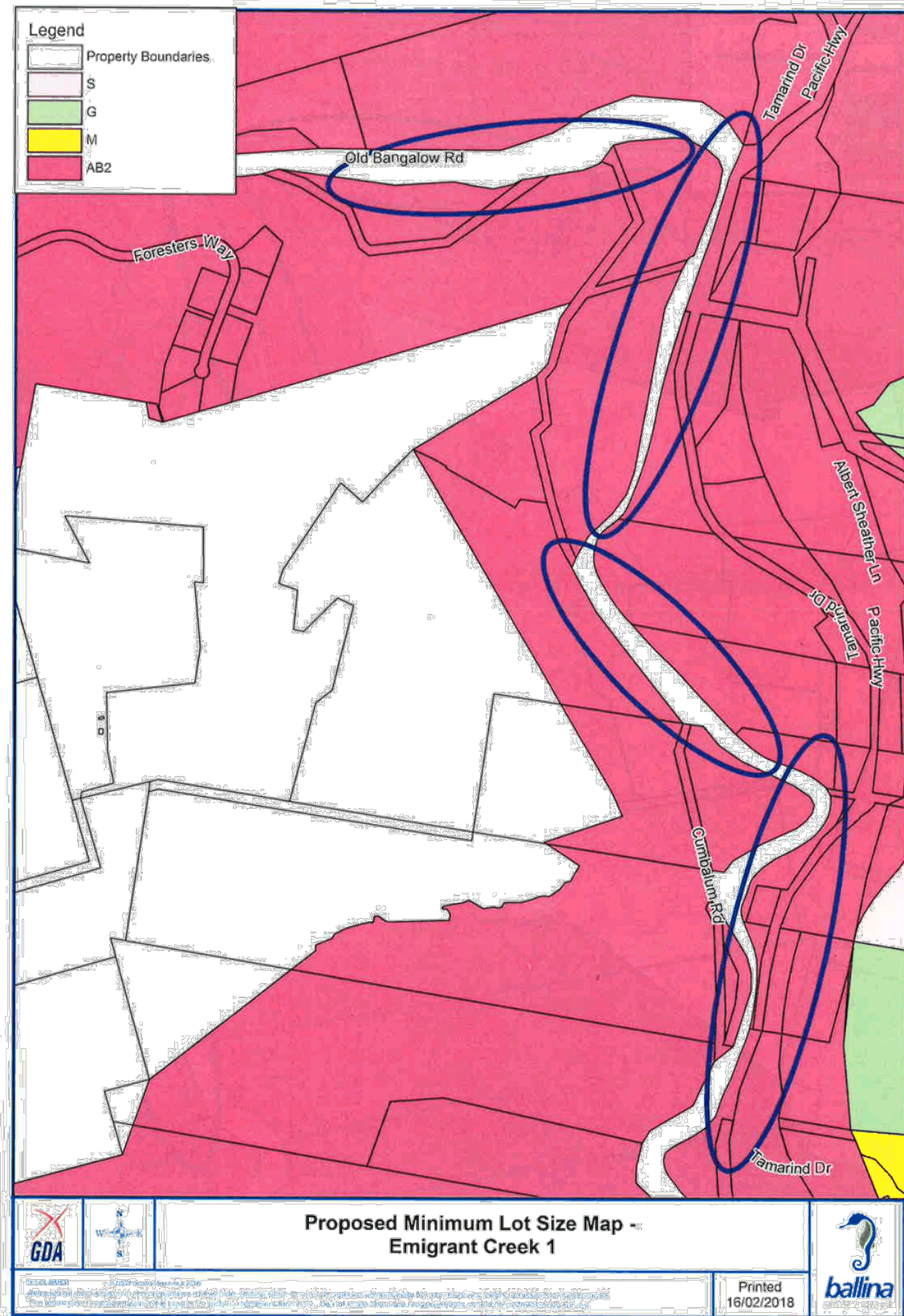
MAP 4





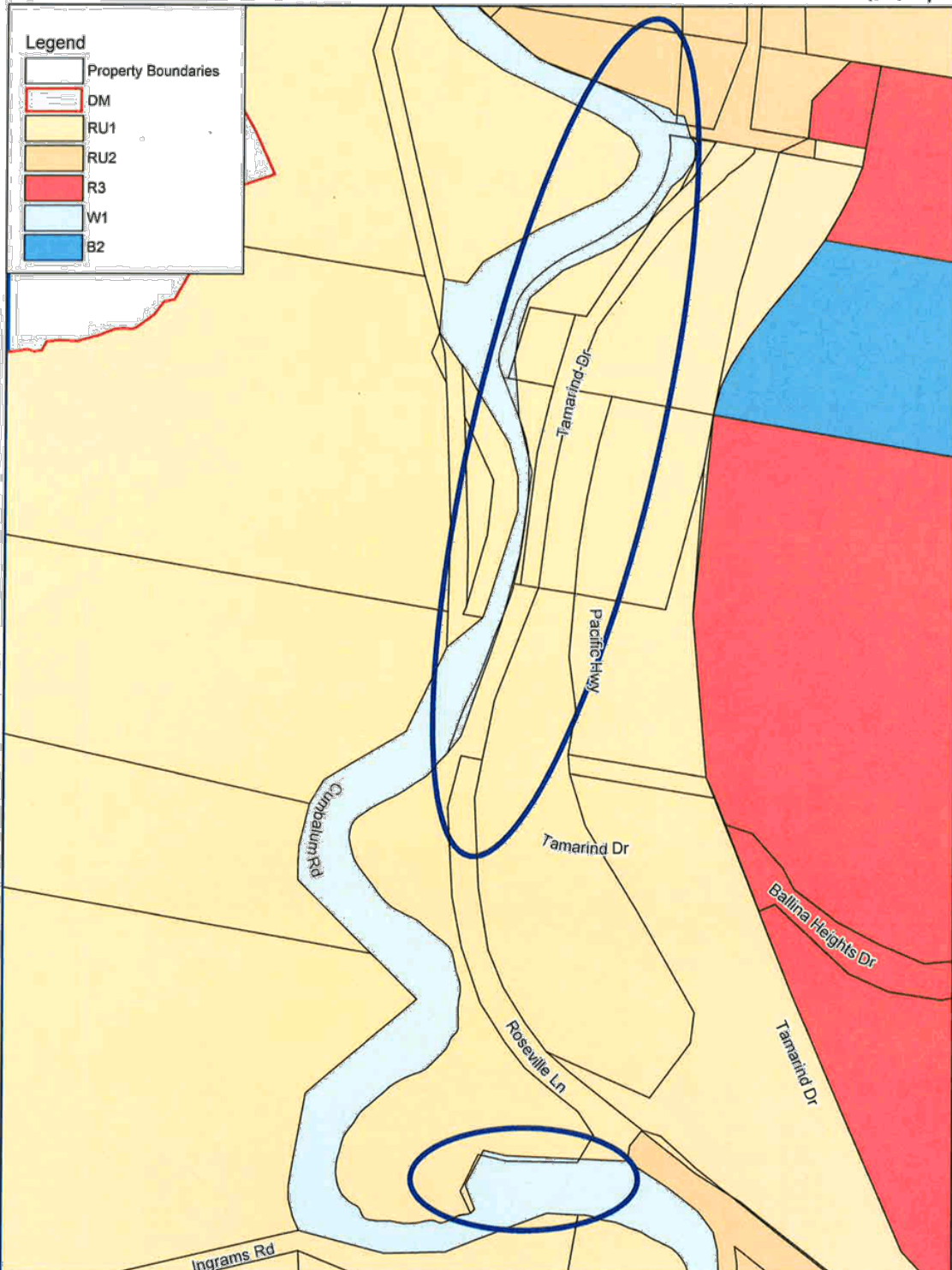


MAP 6



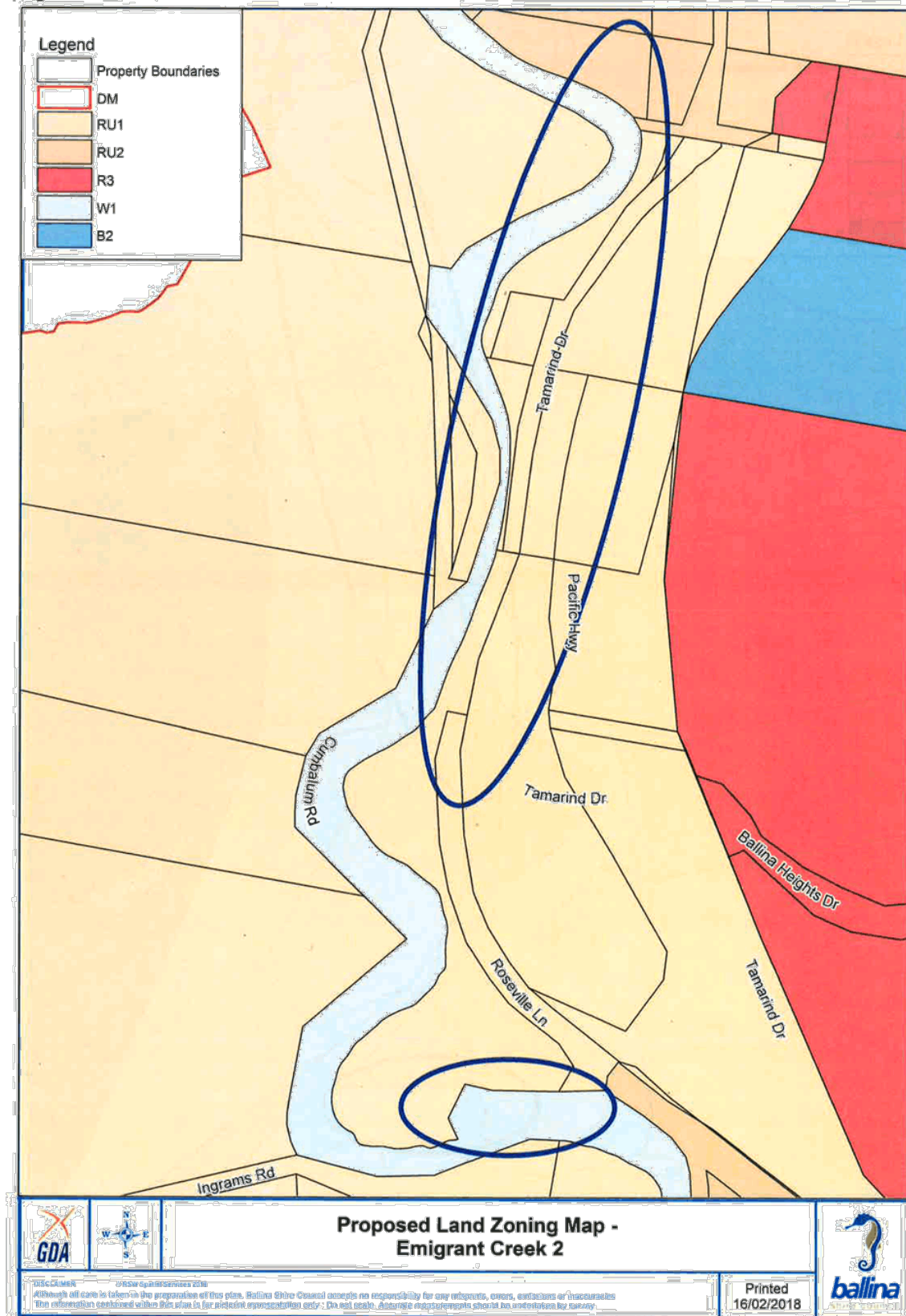


MAP 7



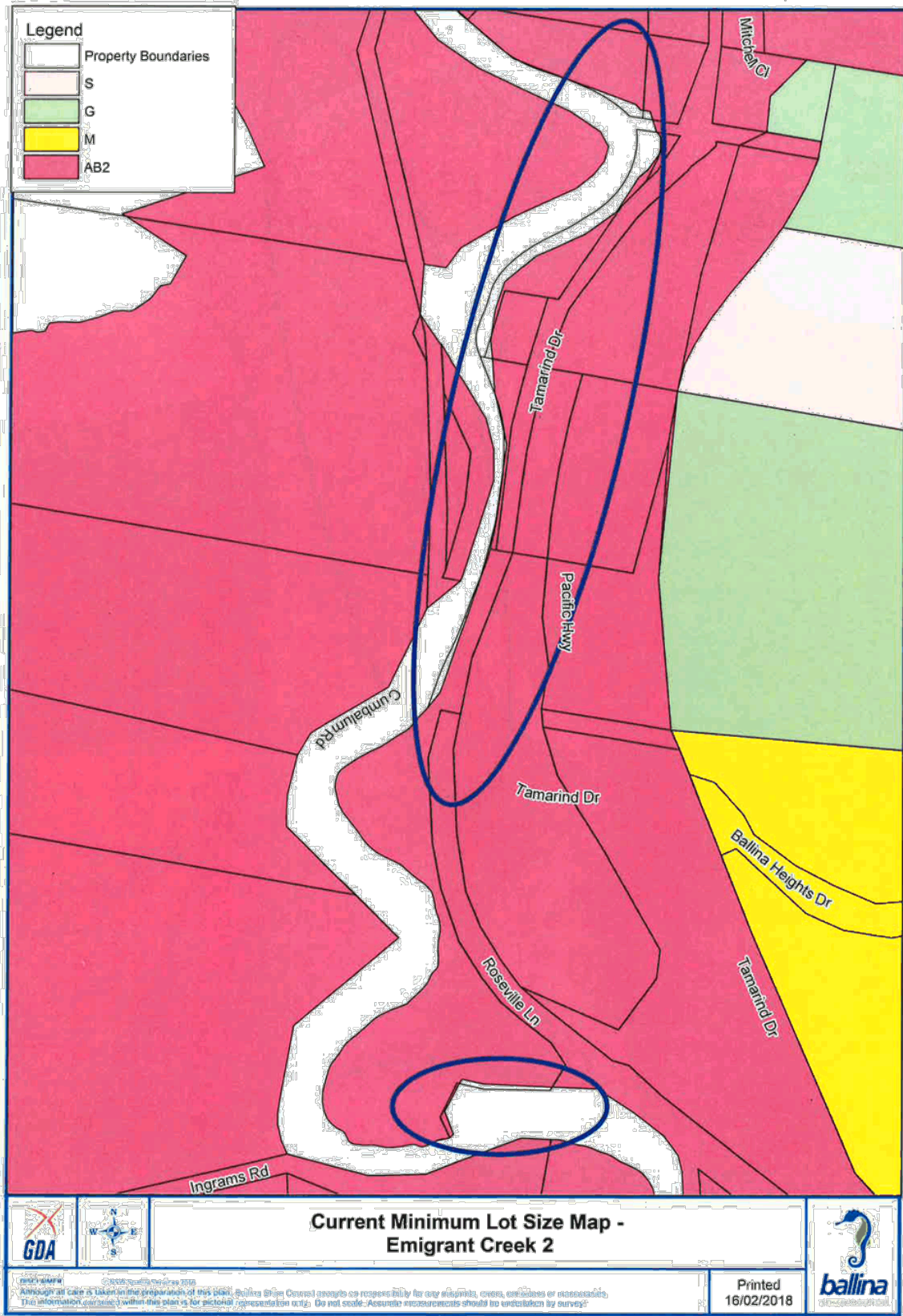
		<p><b>Current Land Zoning Map - Emigrant Creek 2</b></p>	
<p><small>DISCLAIMER: © 2018 Spatial Services Pty Ltd. Although all care is taken in the preparation of this plan, Ballina Shire Council accepts no responsibility for any omissions, errors, ambiguities or inaccuracies. This information contained within this plan is for pictorial representation only. Do not scale. Assume measurements should be undertaken by survey.</small></p>		<p>Printed 16/02/2018</p>	

MAP 8

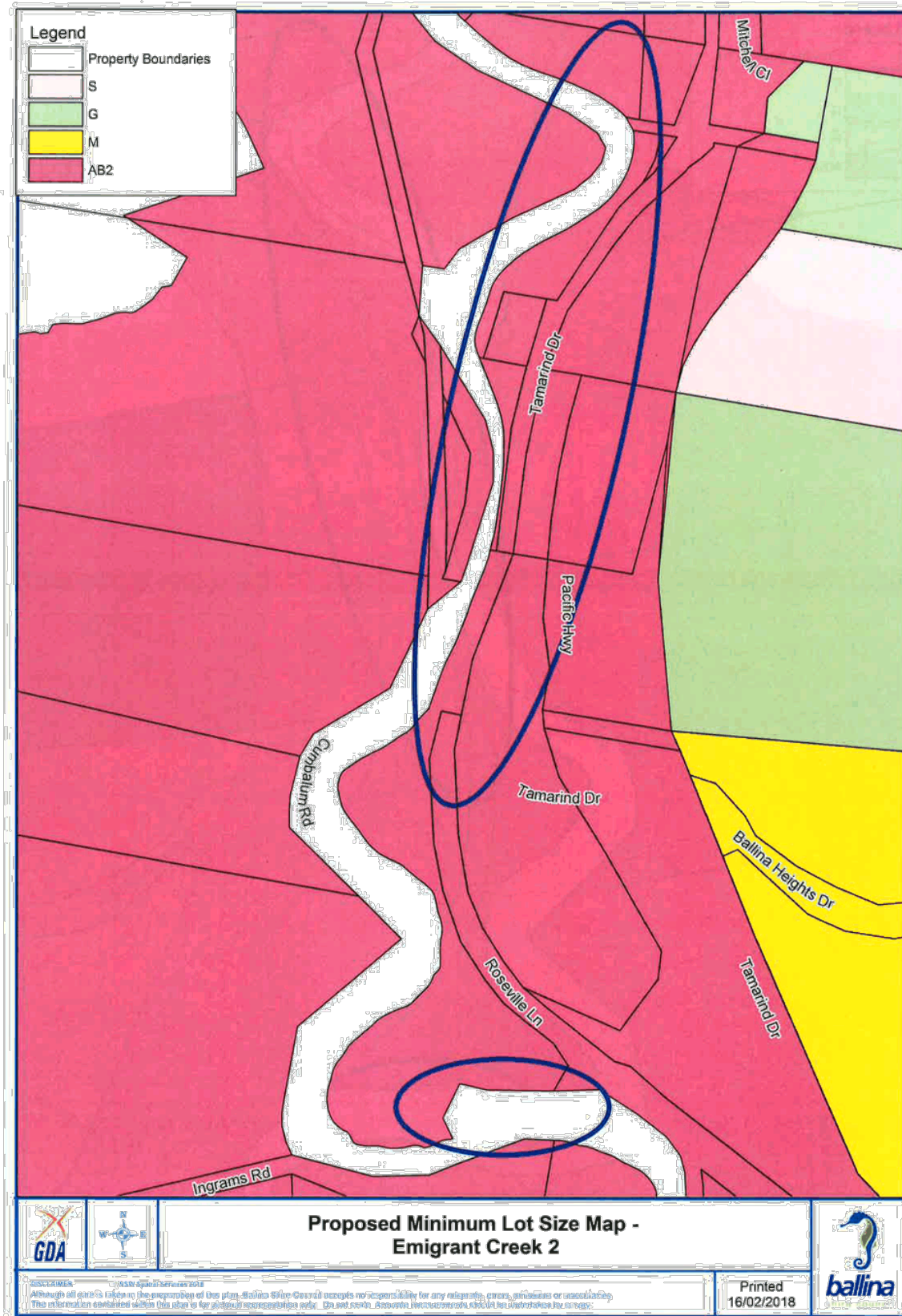




MAP 9

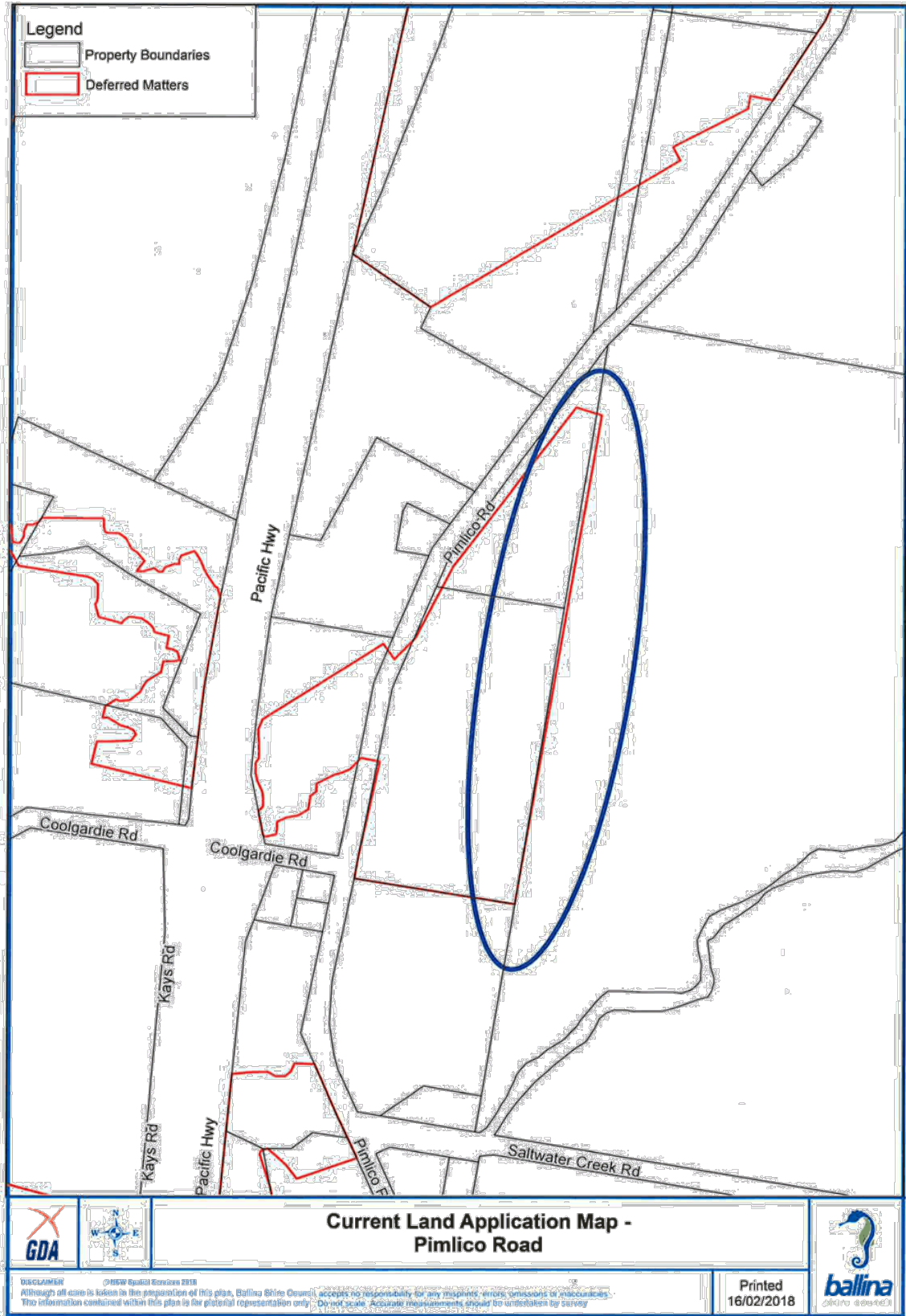


MAP 10

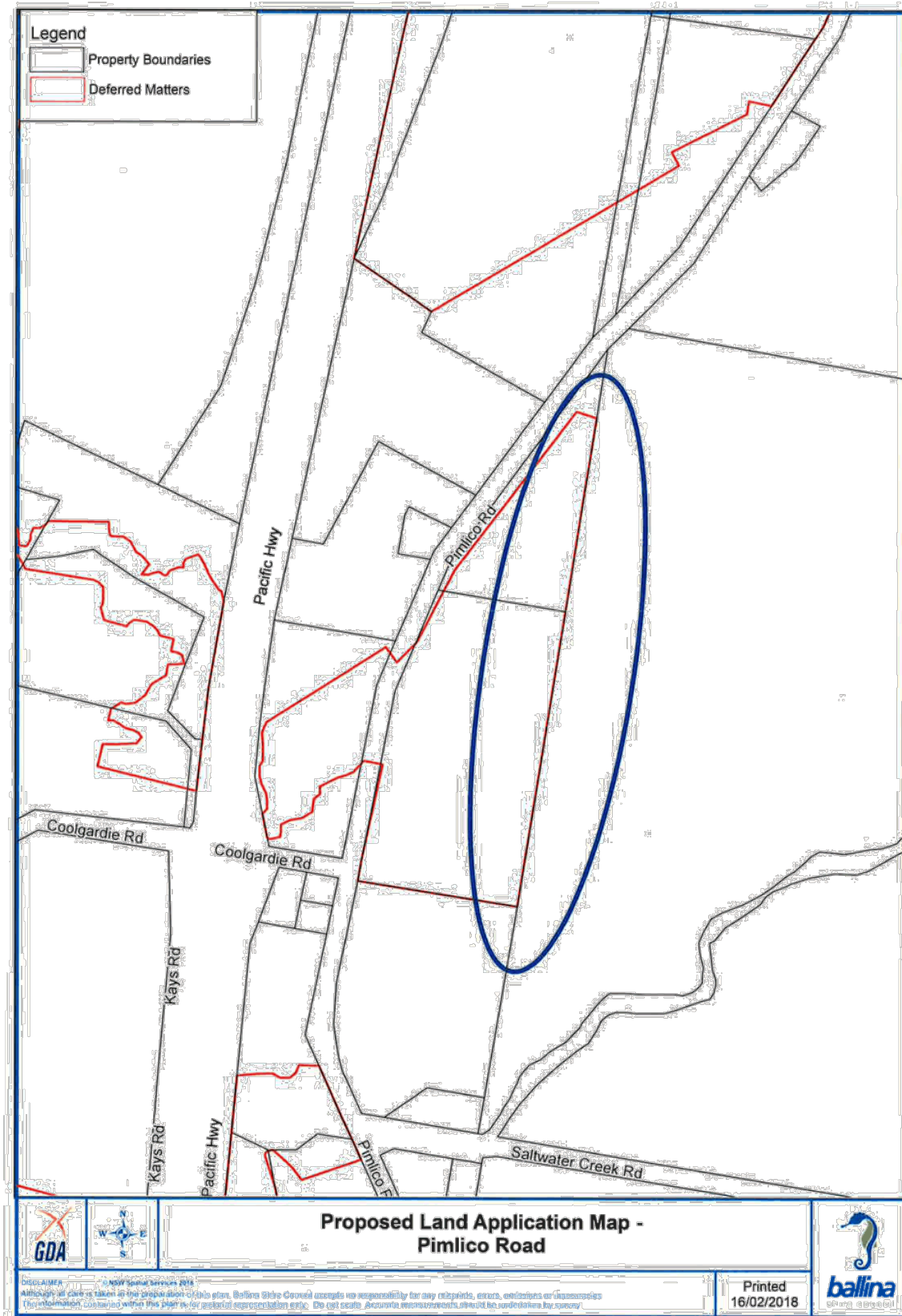




MAP II

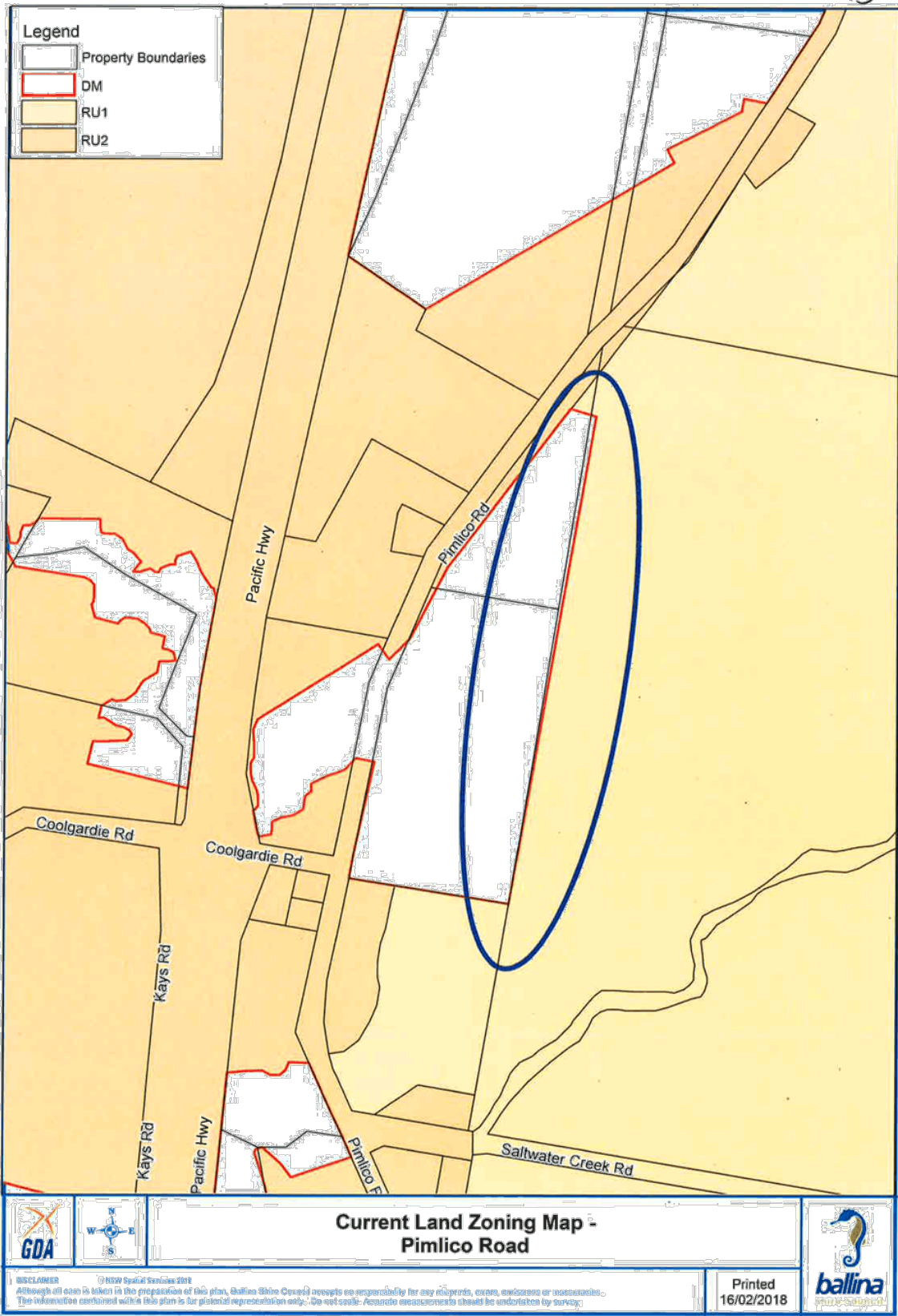


MAP 12

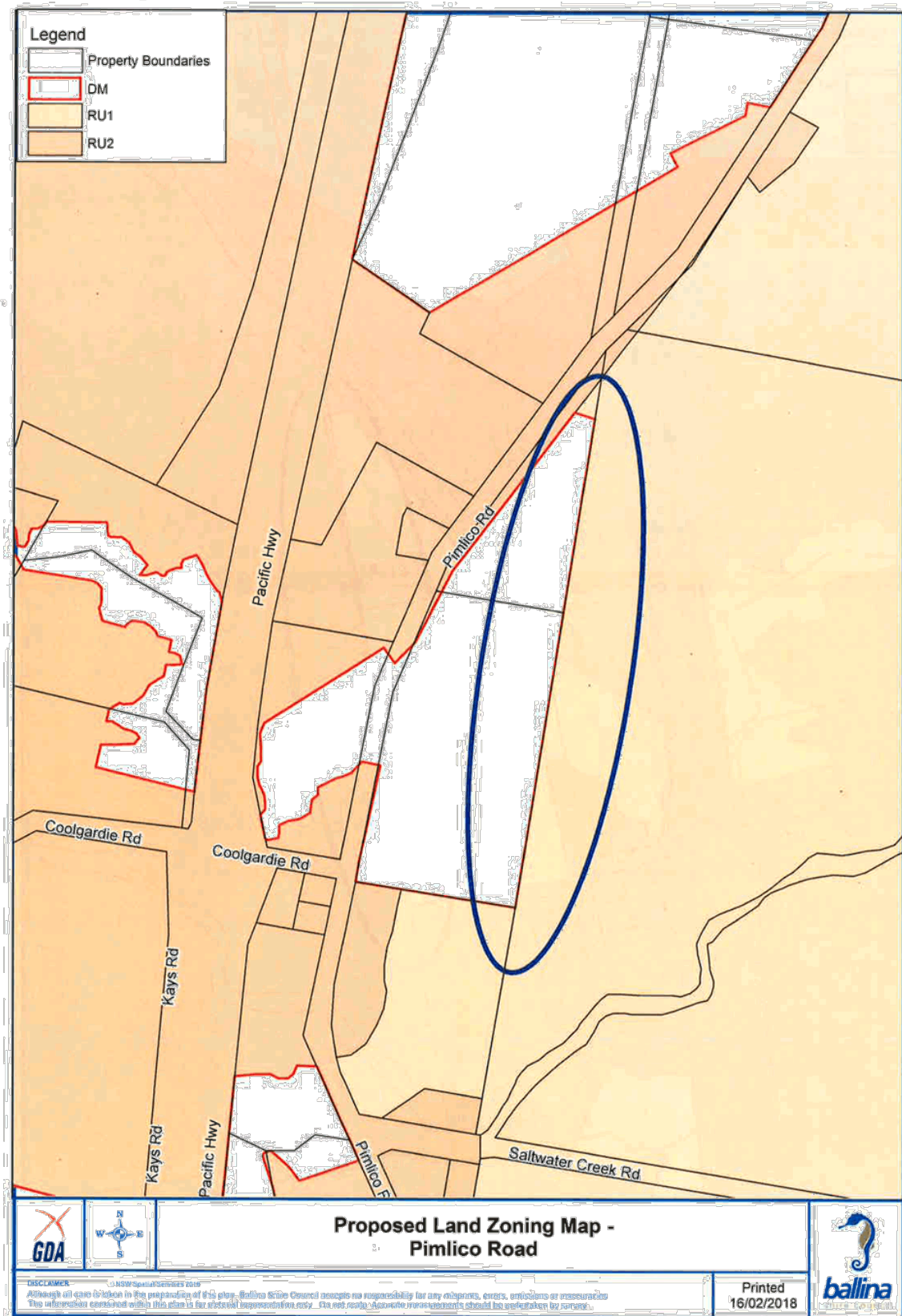




MAP 13

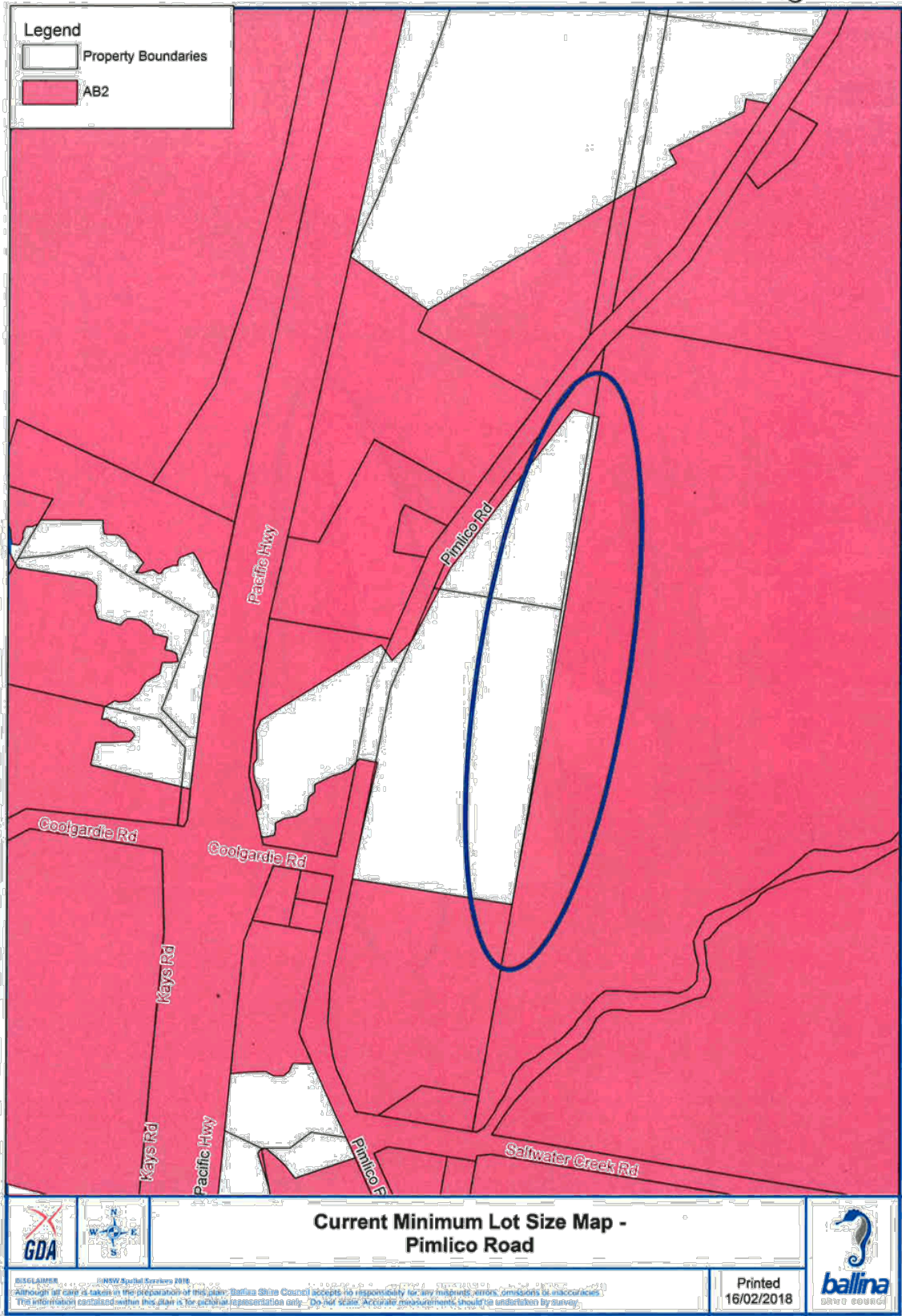


MAP 14

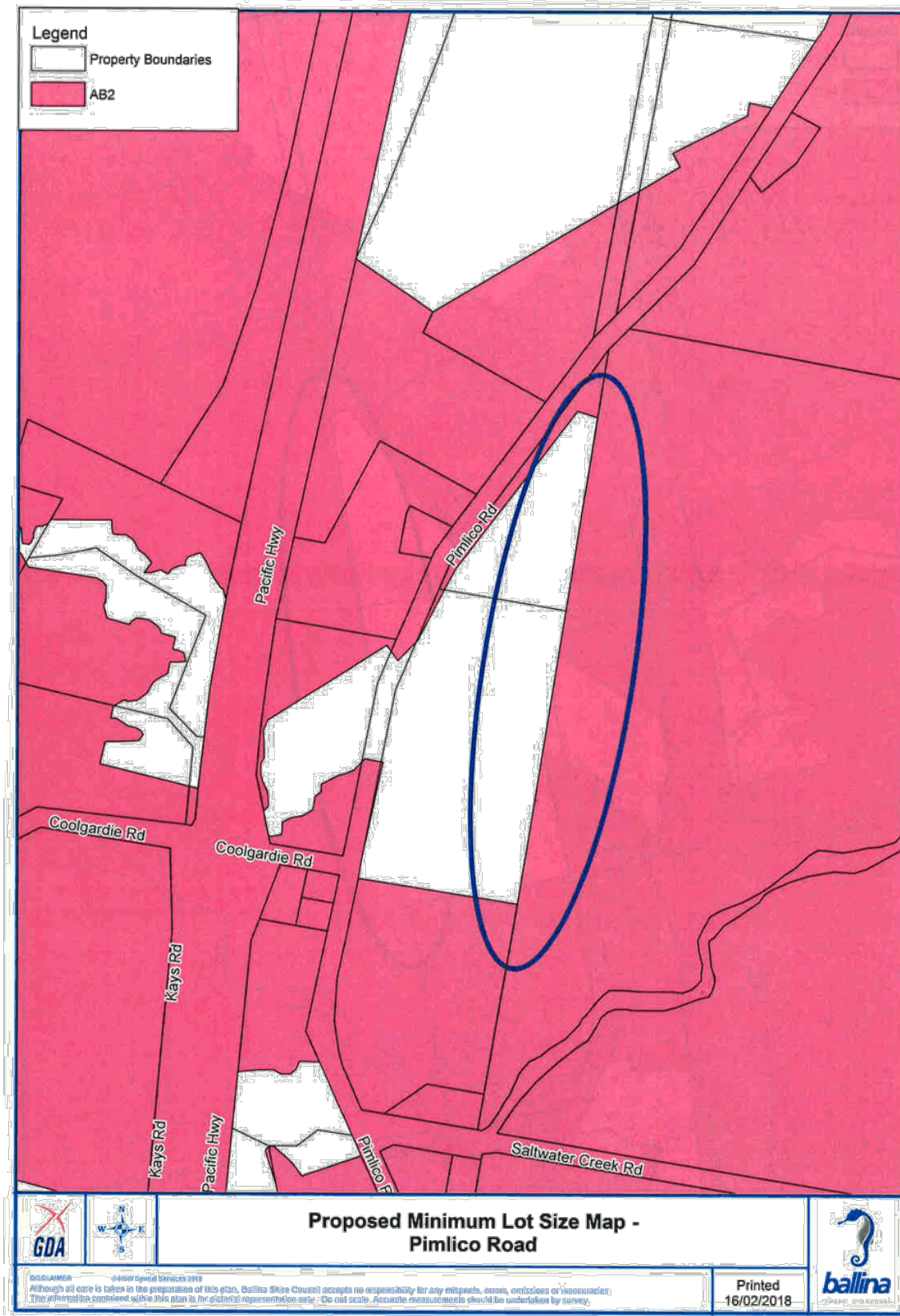




MAP 15

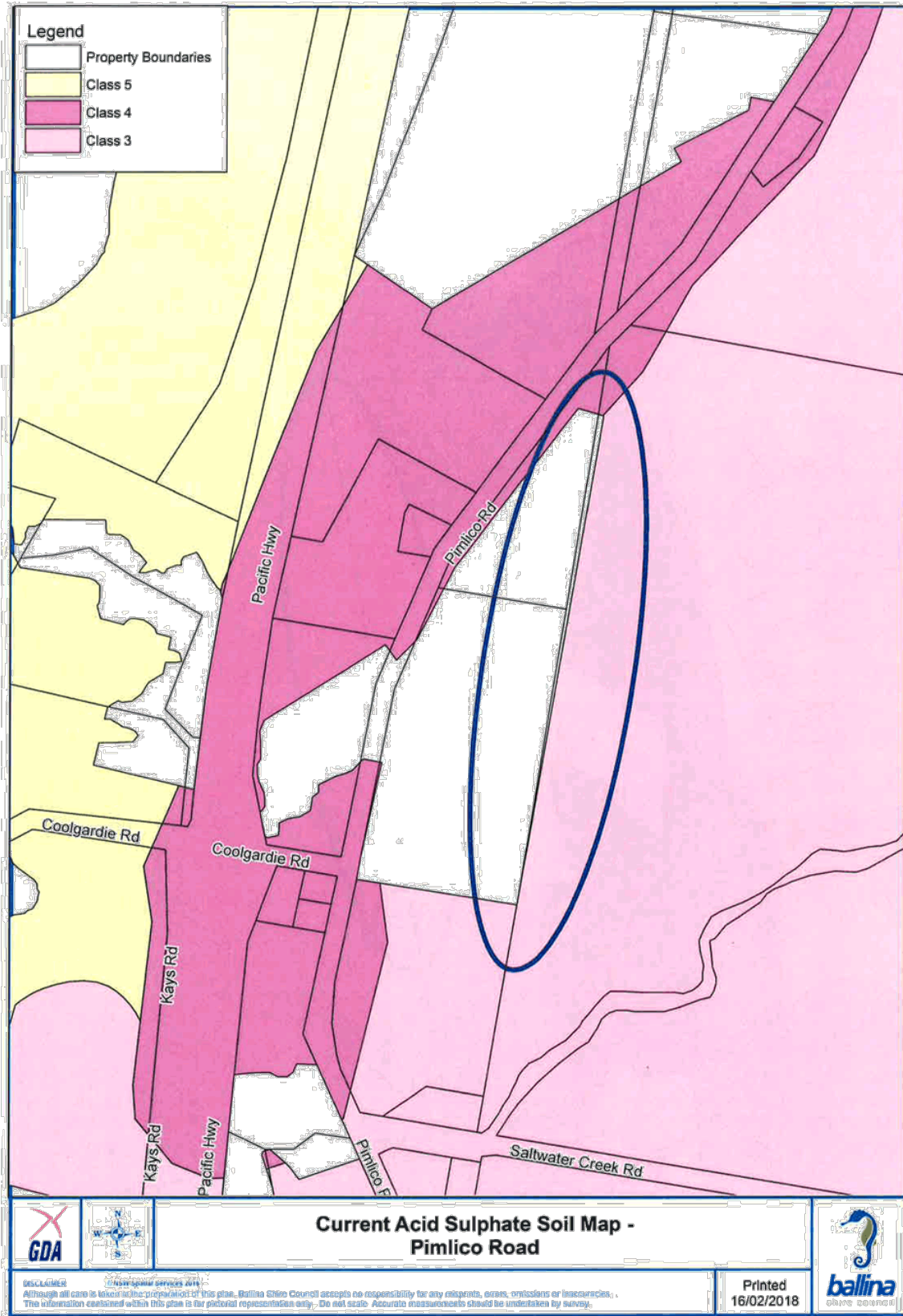


MAP 16

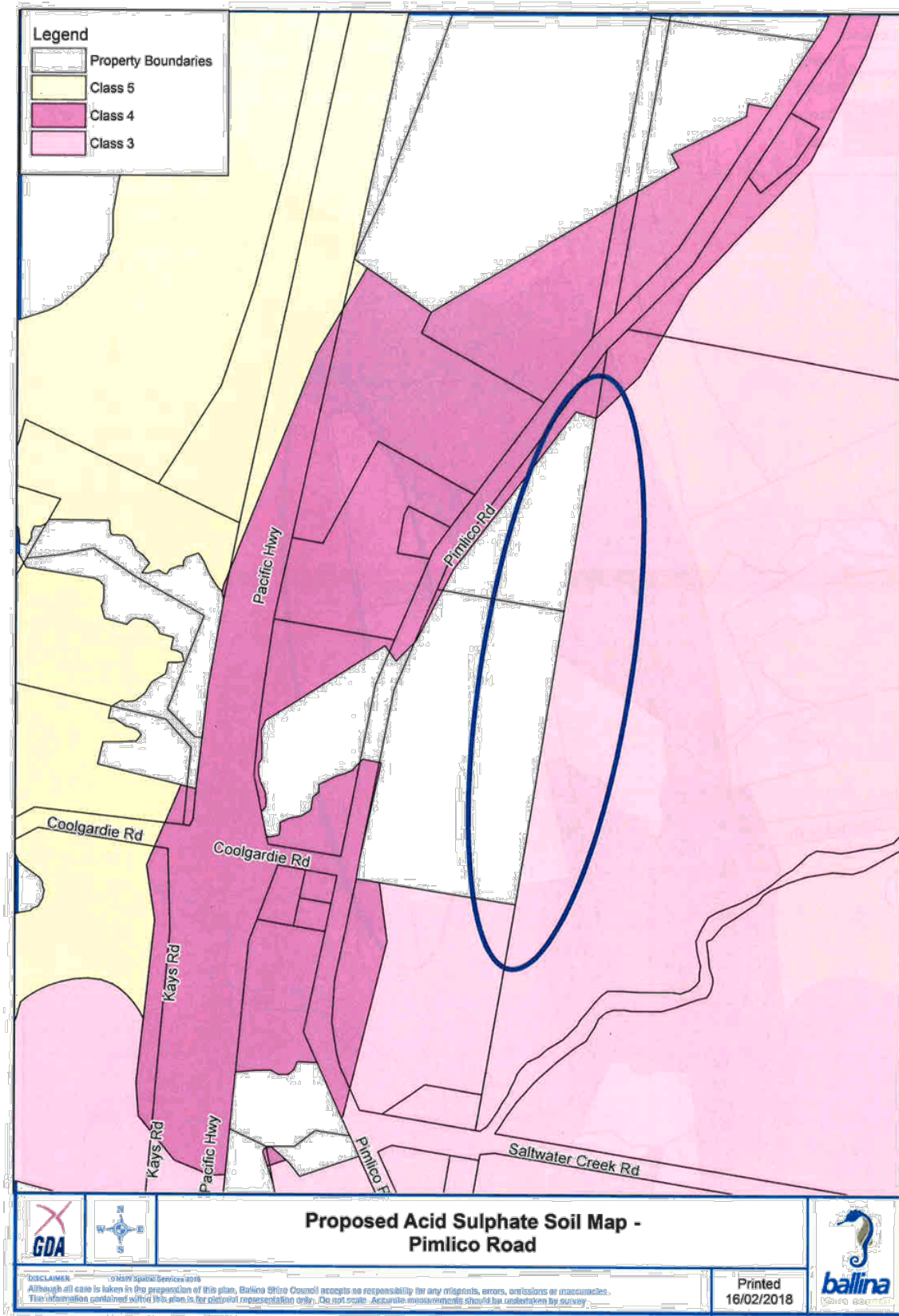




MAP 17



MAP 18





MAP 19



MAP 20



**Proposed Flood Planning Map -  
Pimlico Road**

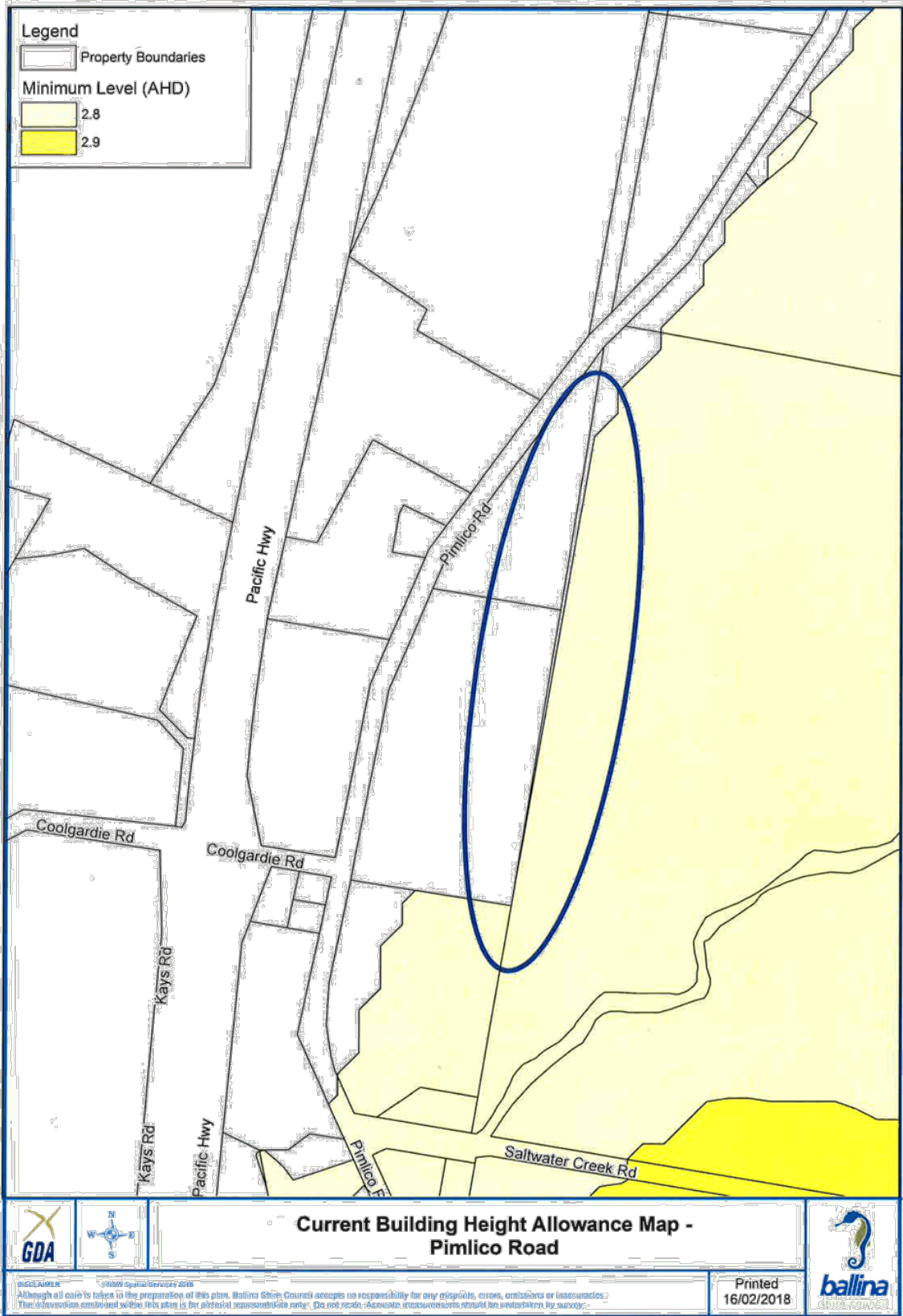
DISCLAIMER: © NSW Spatial Services 2018. All rights reserved. Use of this plan by Ballina Shire Council accepts no responsibility for any inaccuracies, errors, omissions or distortions. The information contained within this plan is for informational purposes only. Do not scale. Accurate measurements should be undertaken by survey.

Printed  
16/02/2018

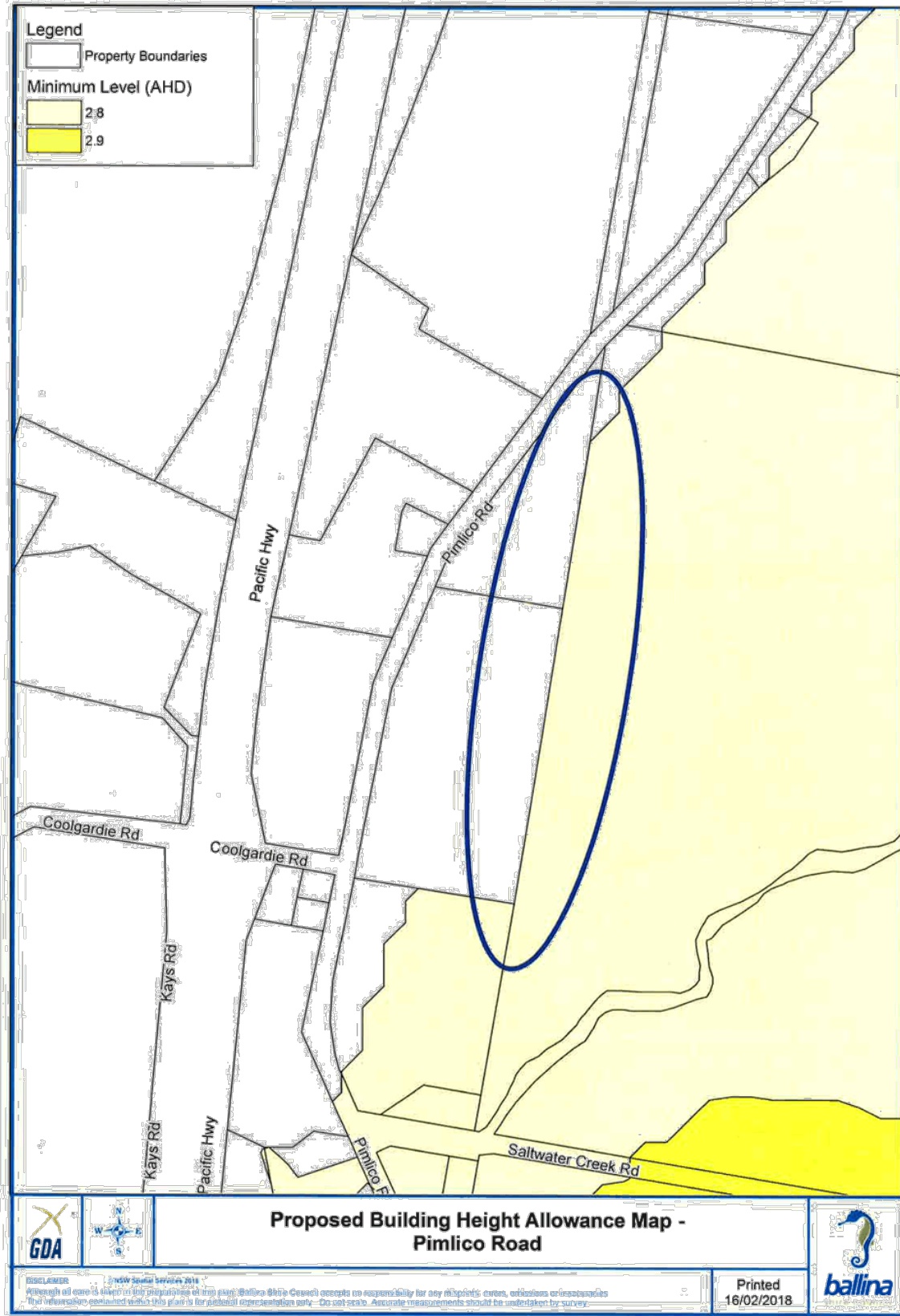




MAP 21

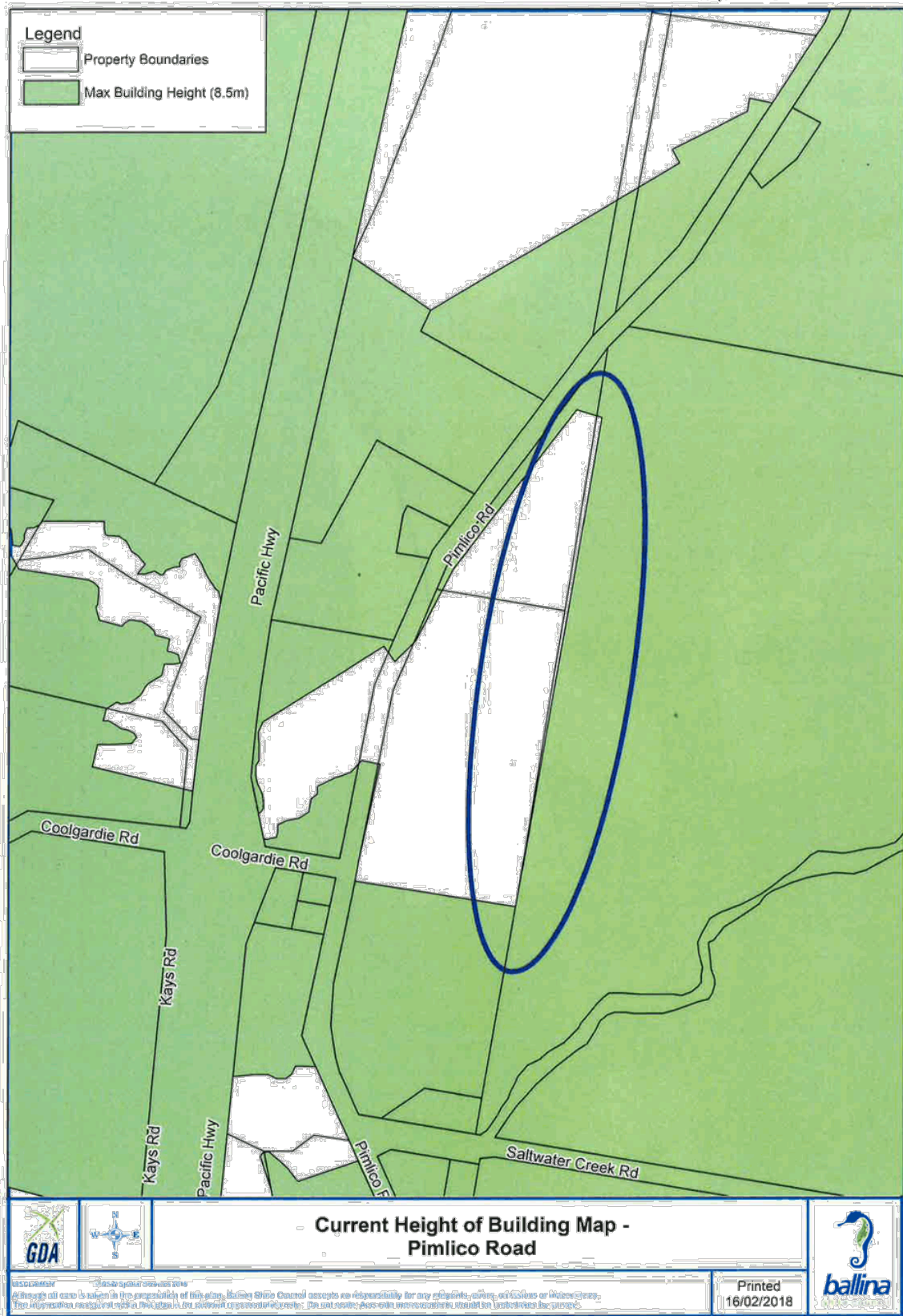


MAP 22





MAP 23

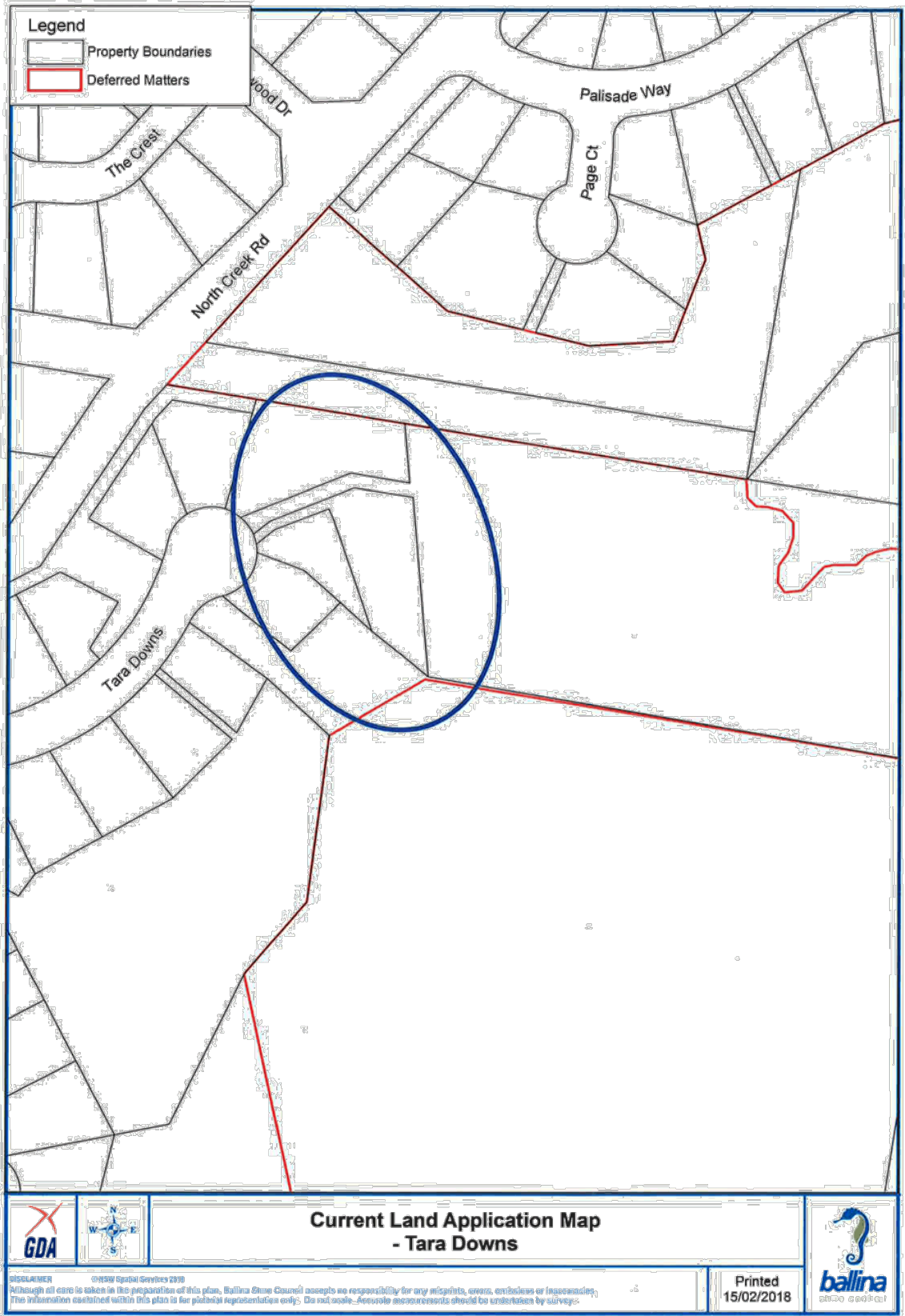


MAP 24

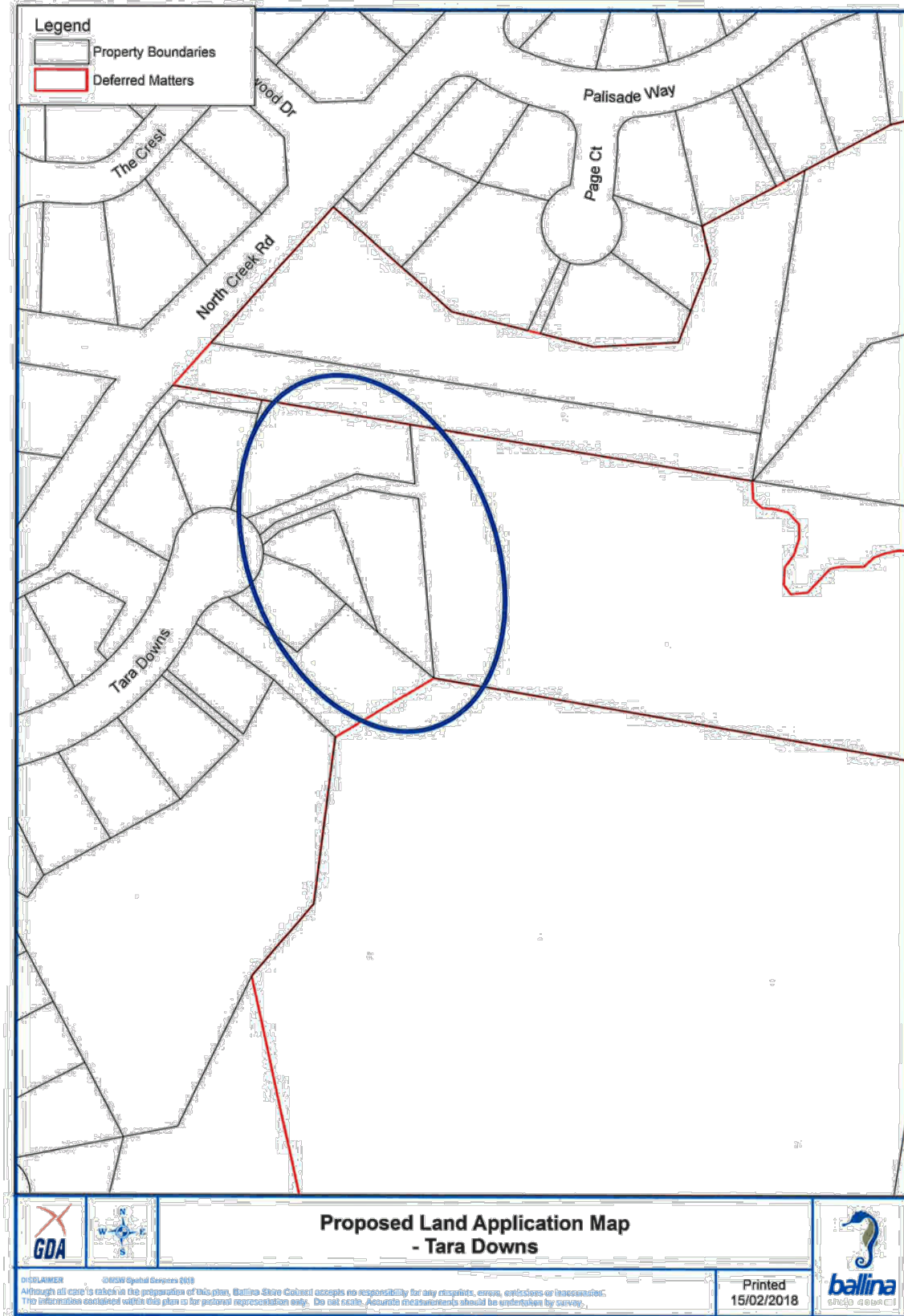




MAP 25

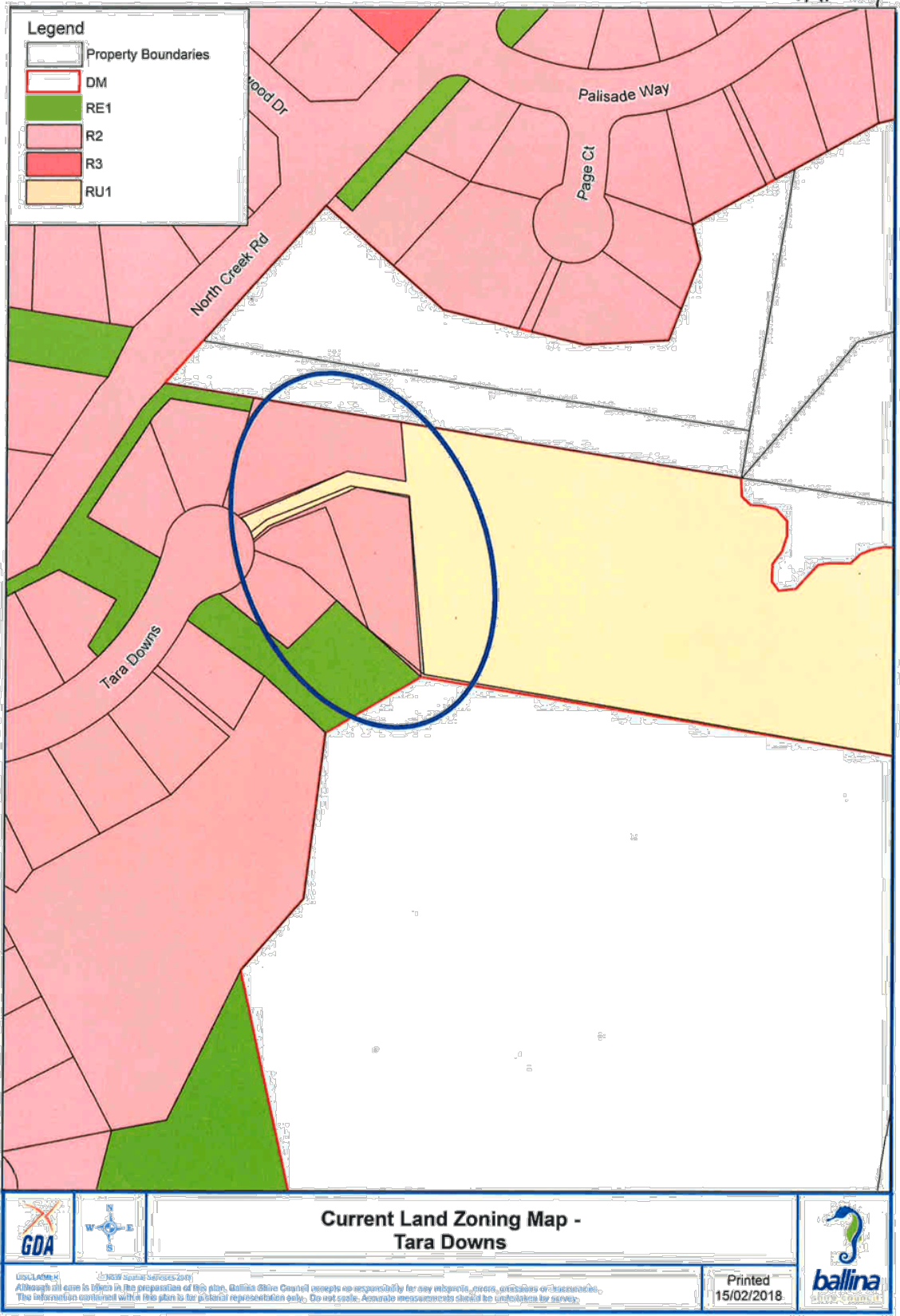


MAP 26

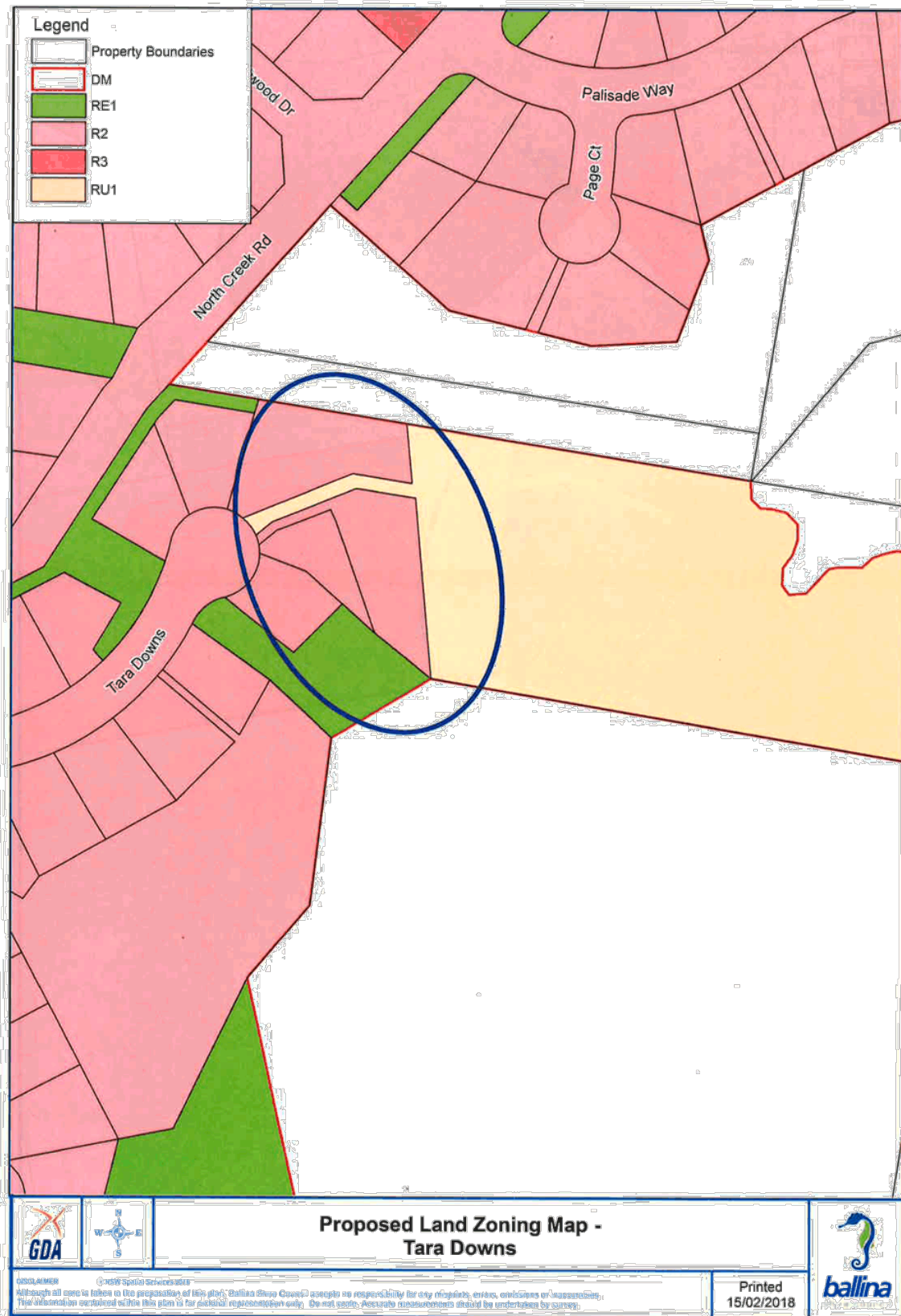




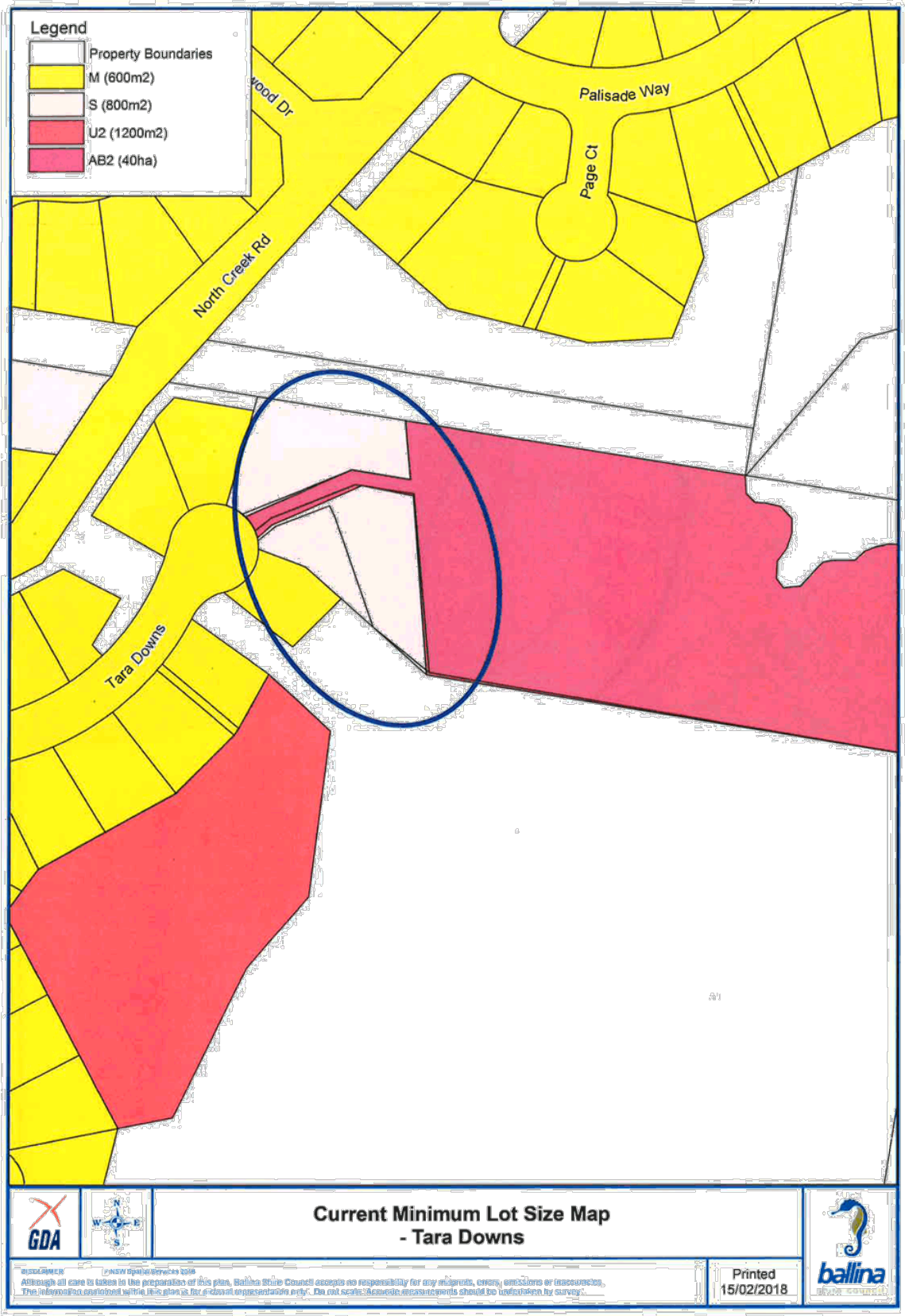
MAP 27



MAP 28

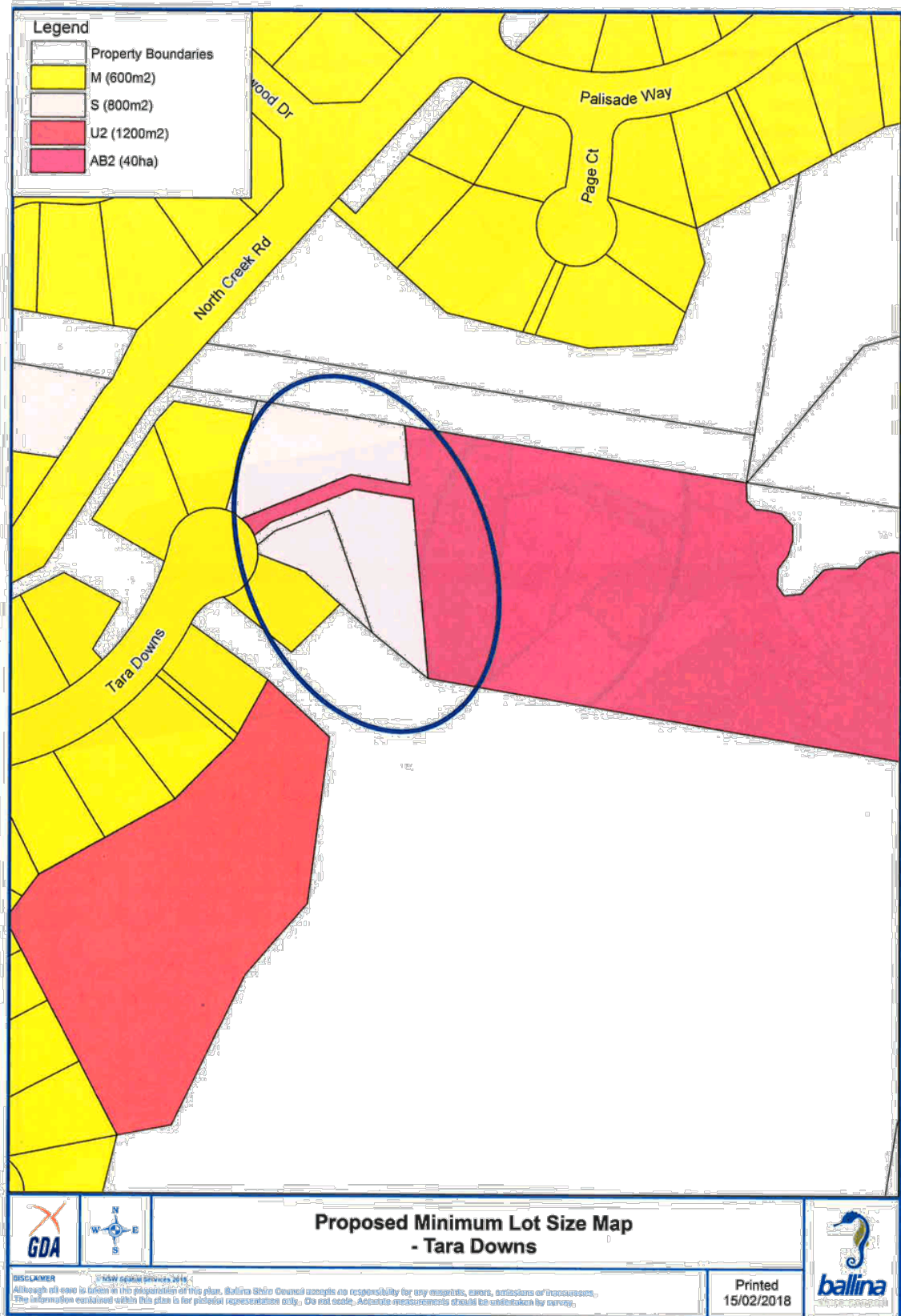


MAP 29

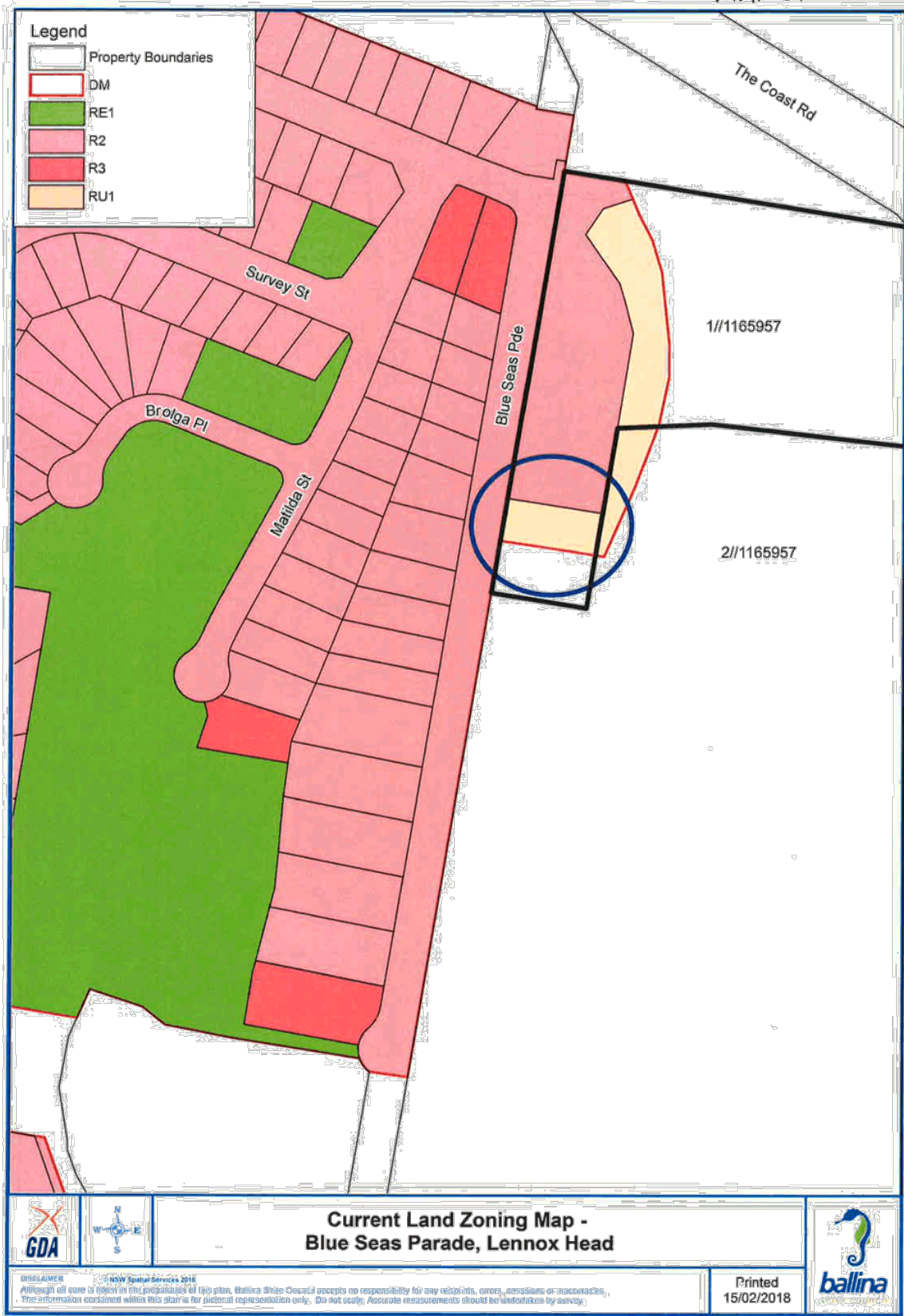




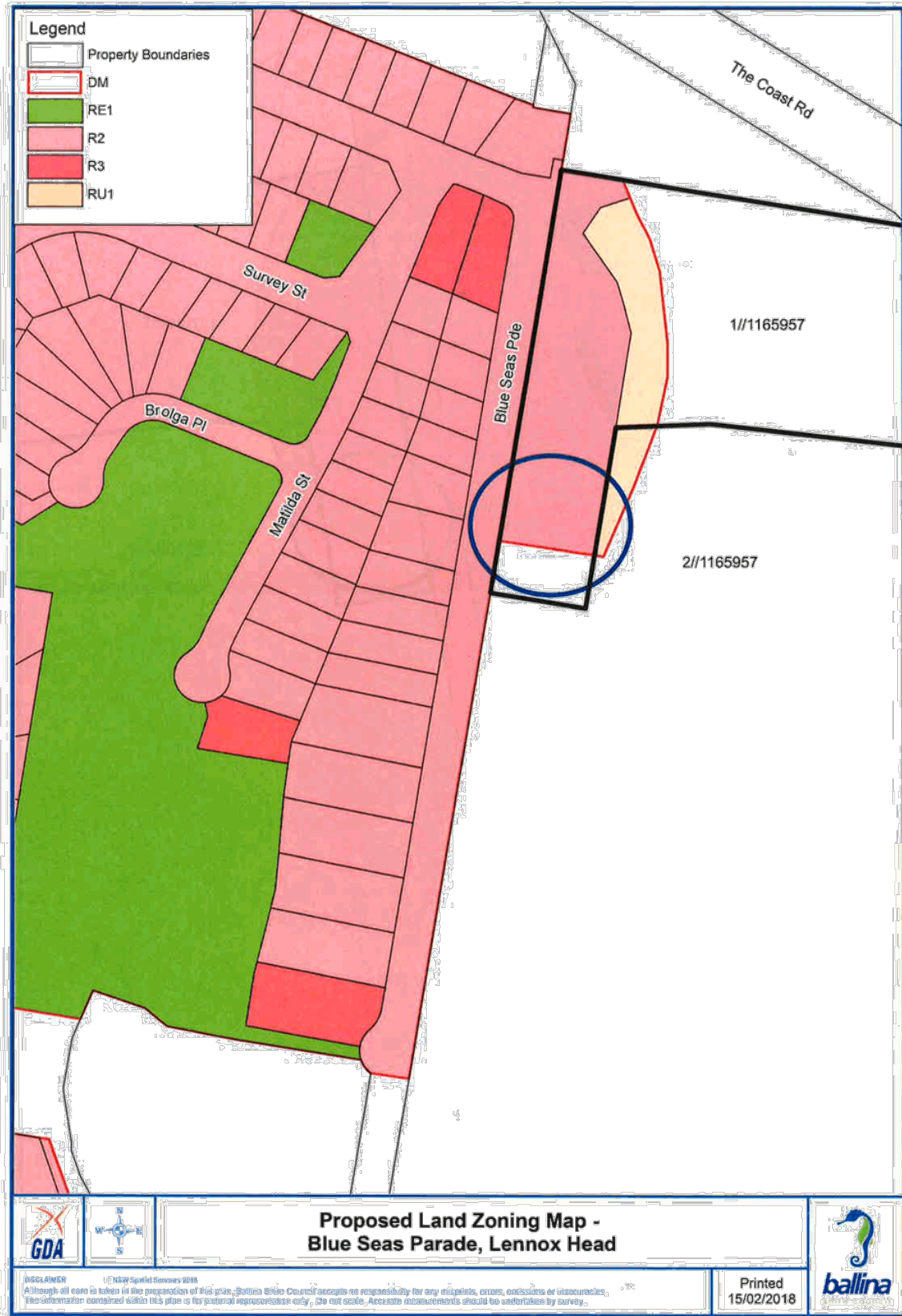
MAP 30



MAP 31

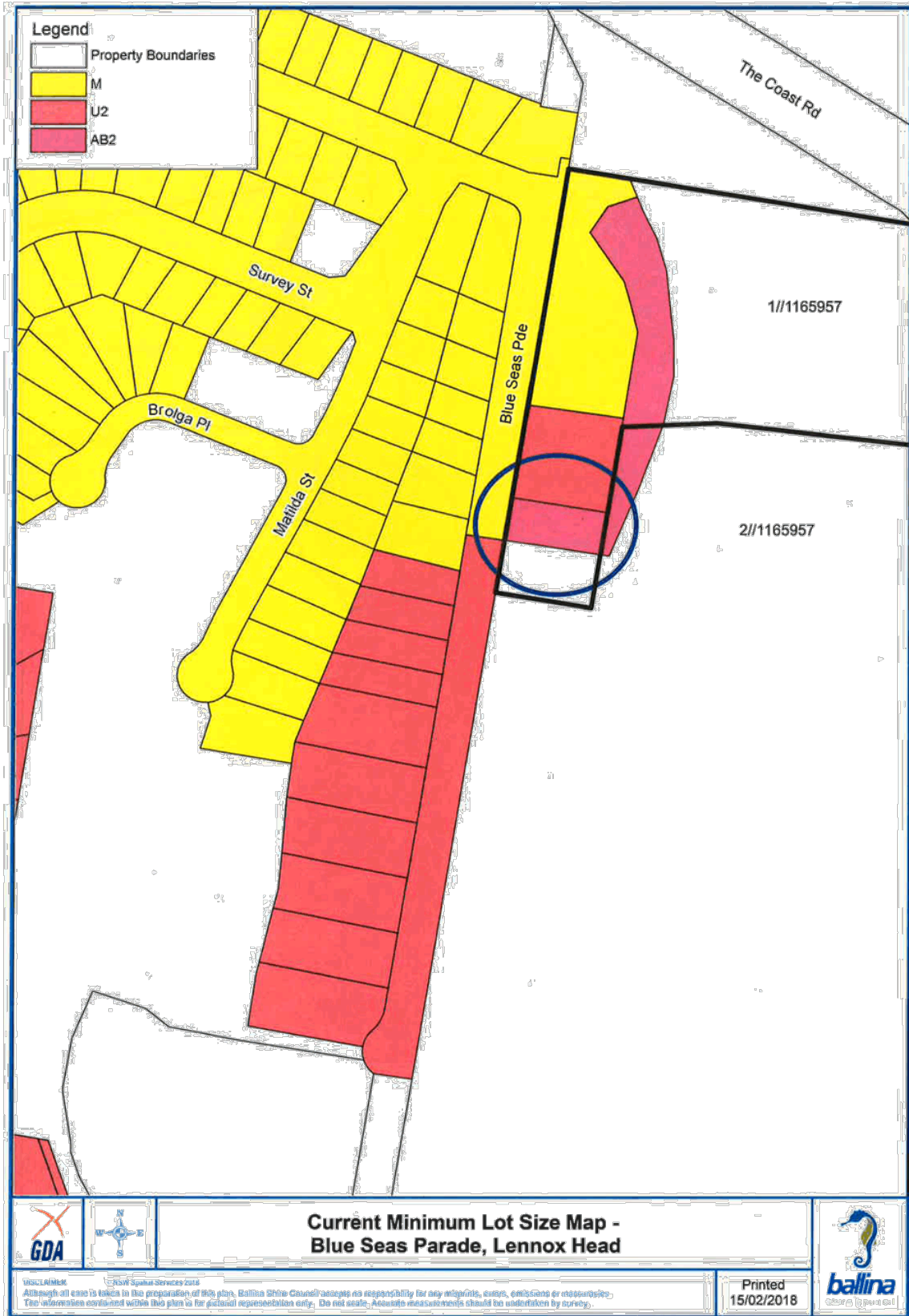


MAP 32

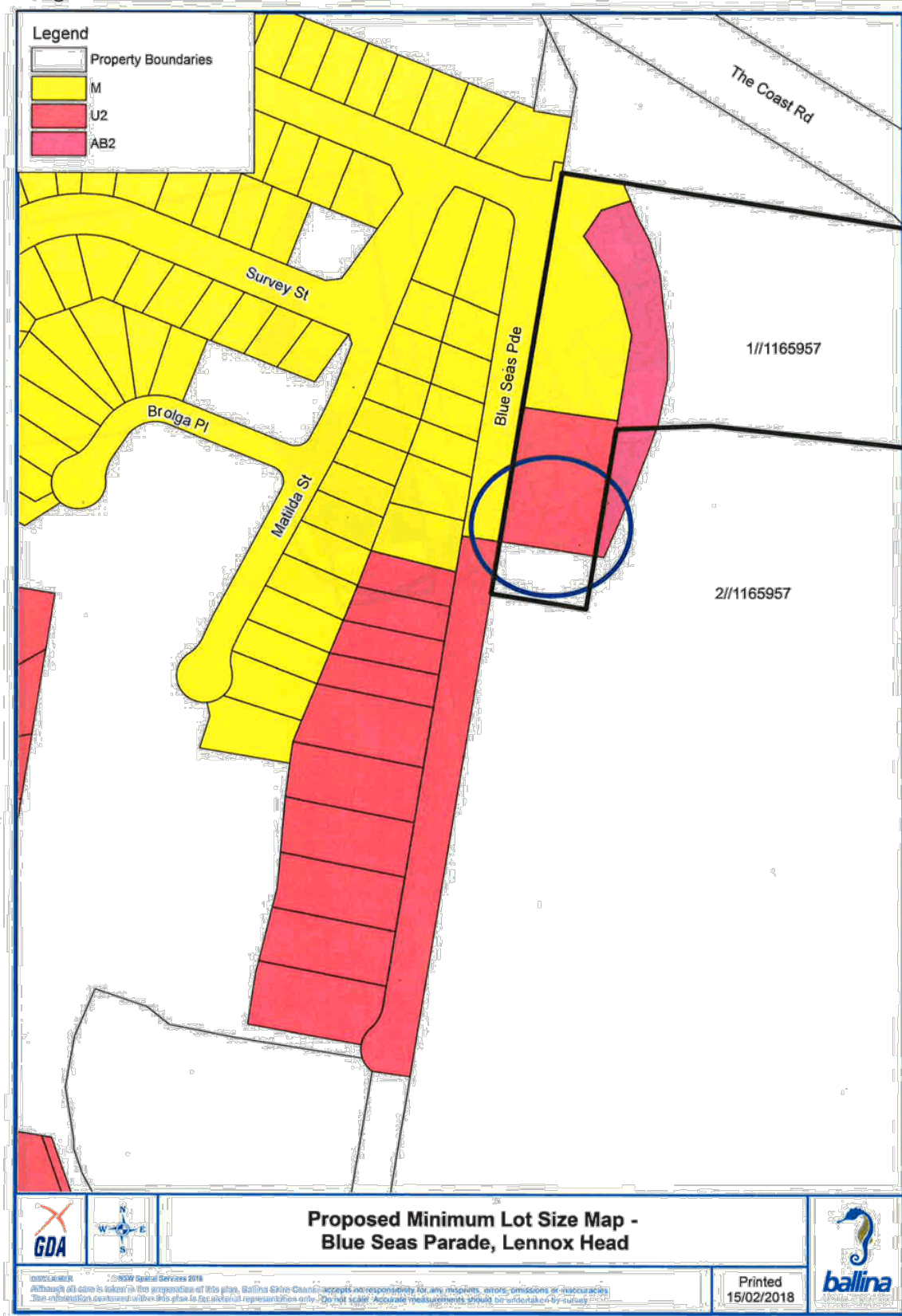




MAP 33



MAP 34



MAP 35

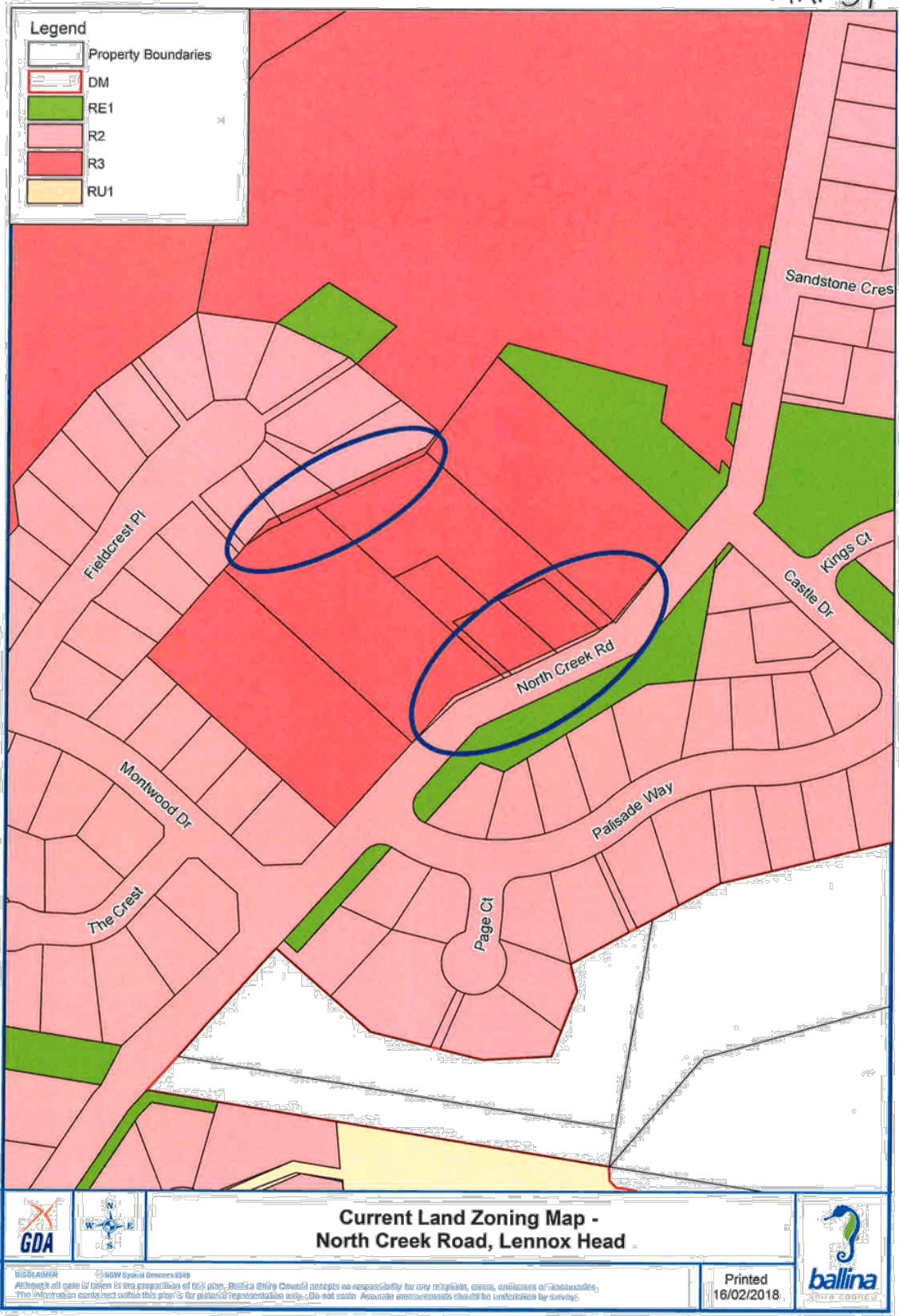




MAP 36

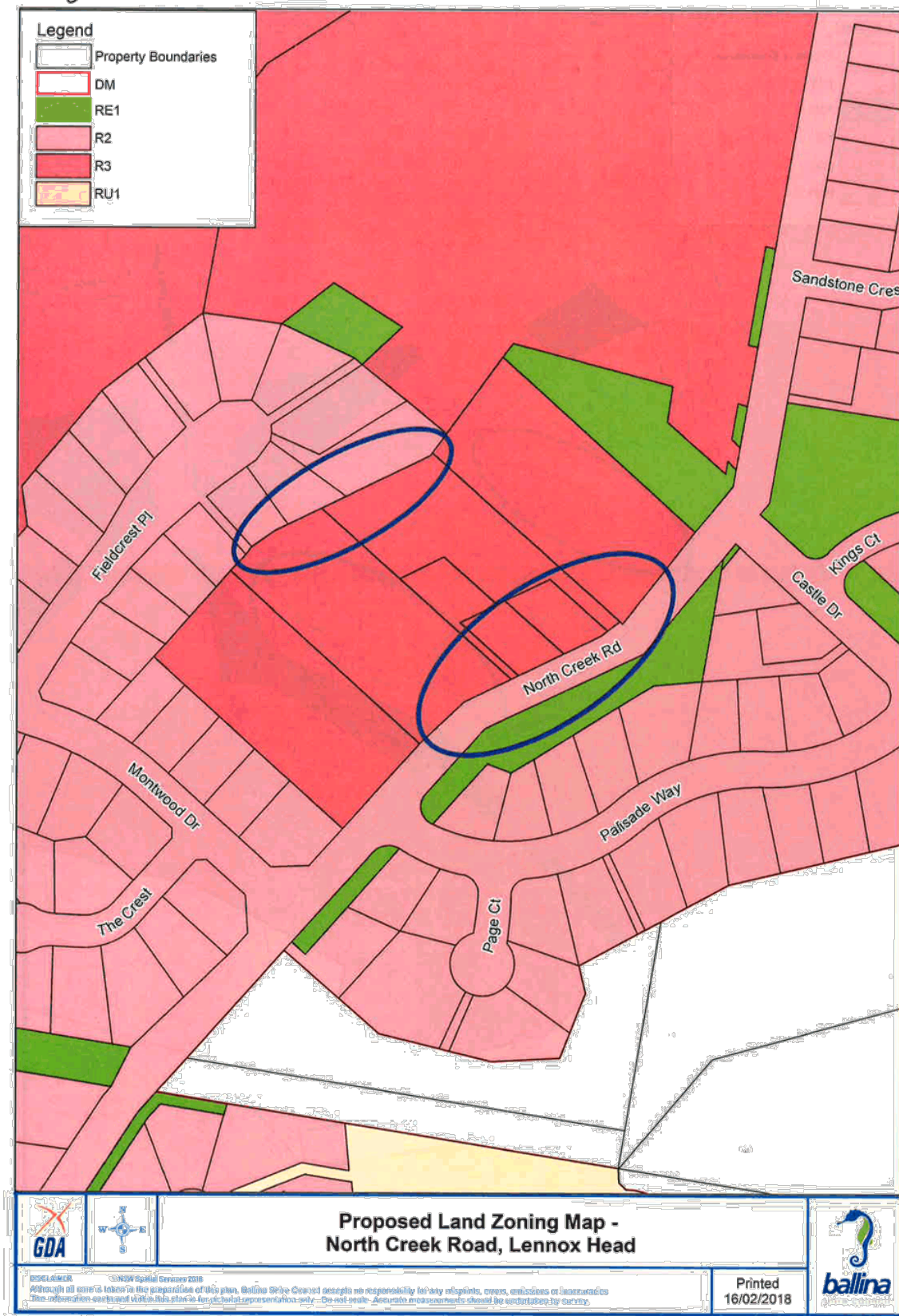


MAP 37



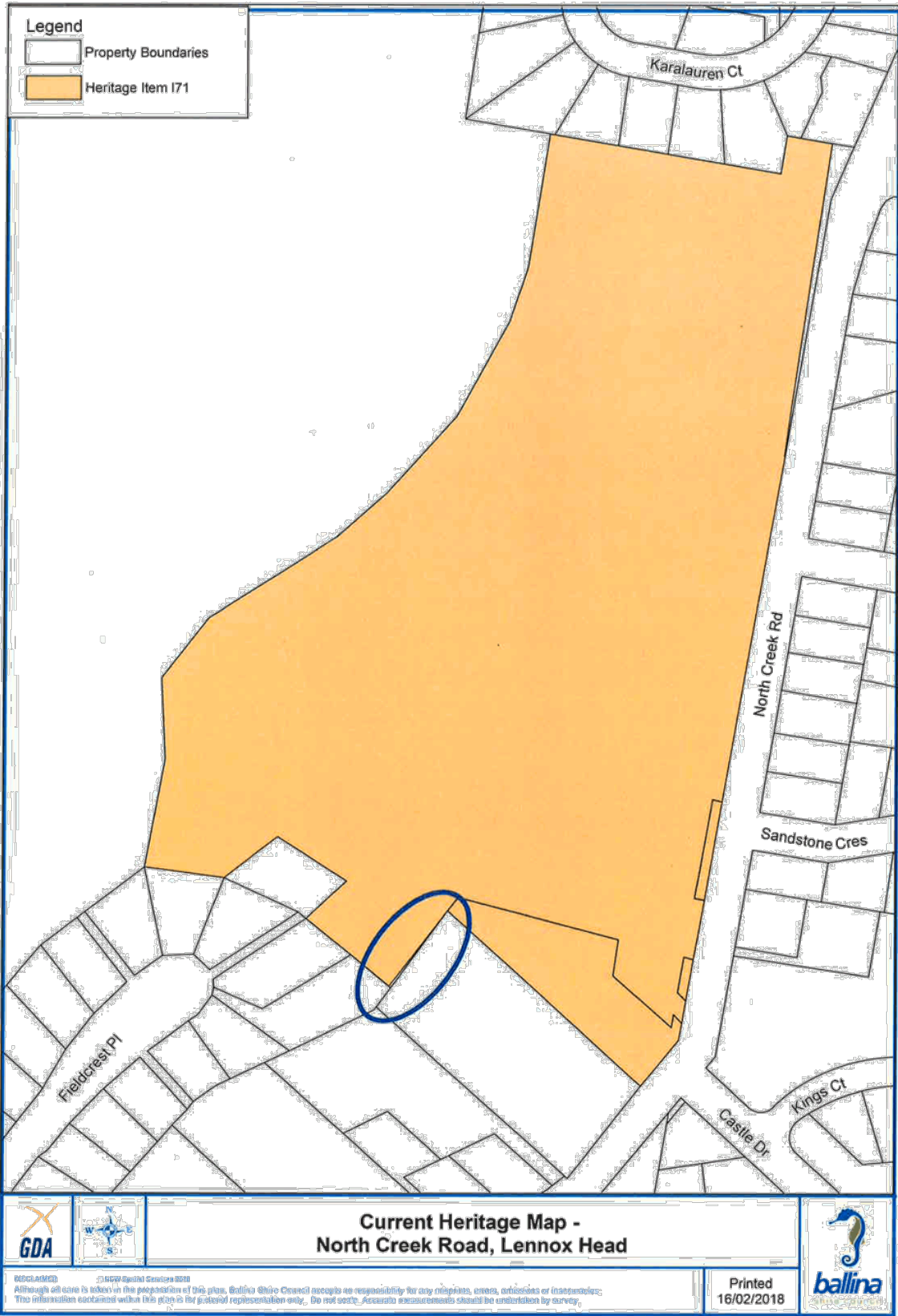


MAP 38





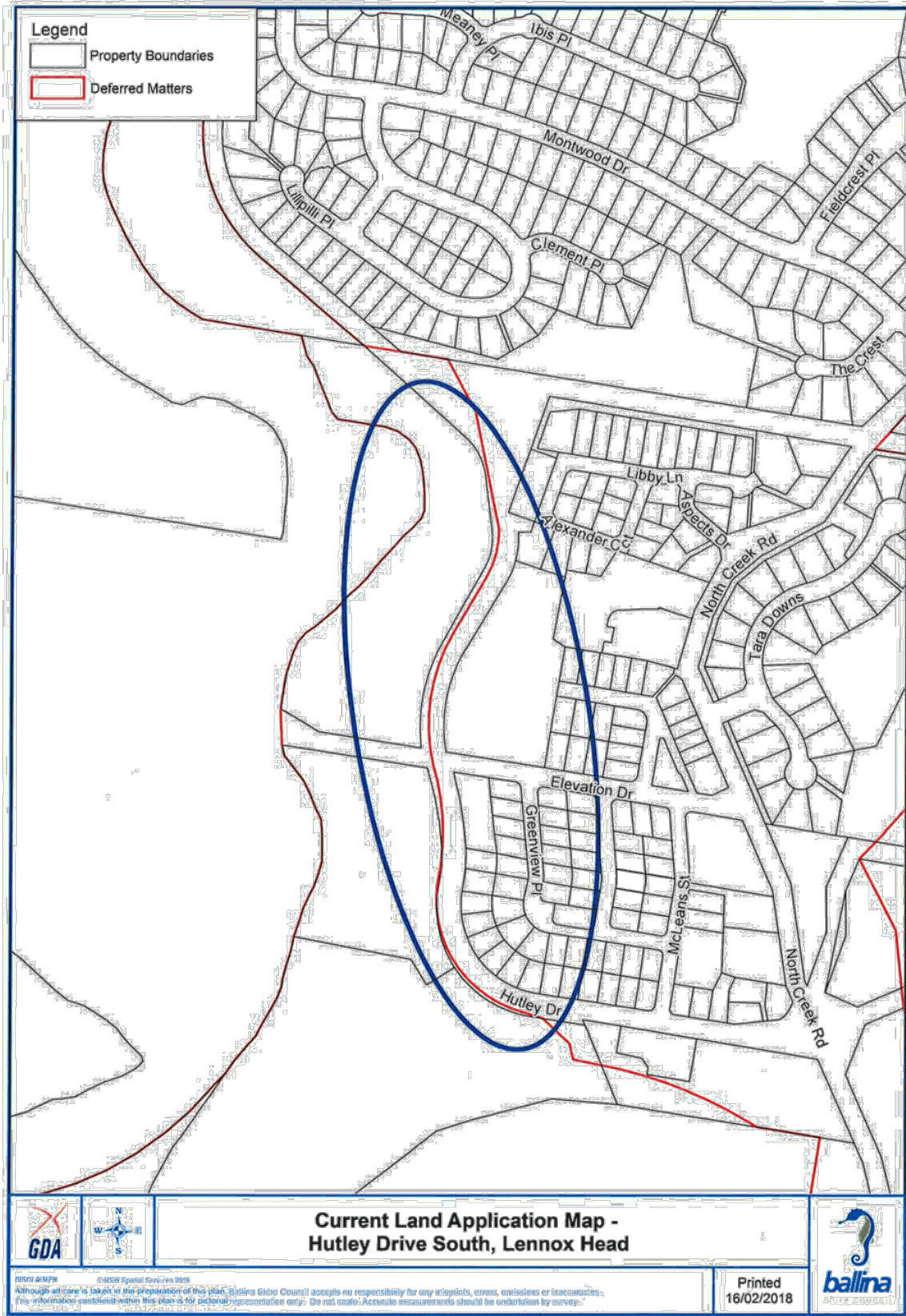
MAP 39



MAP 40



MAP 41



**Current Land Application Map -  
Hutley Drive South, Lennox Head**

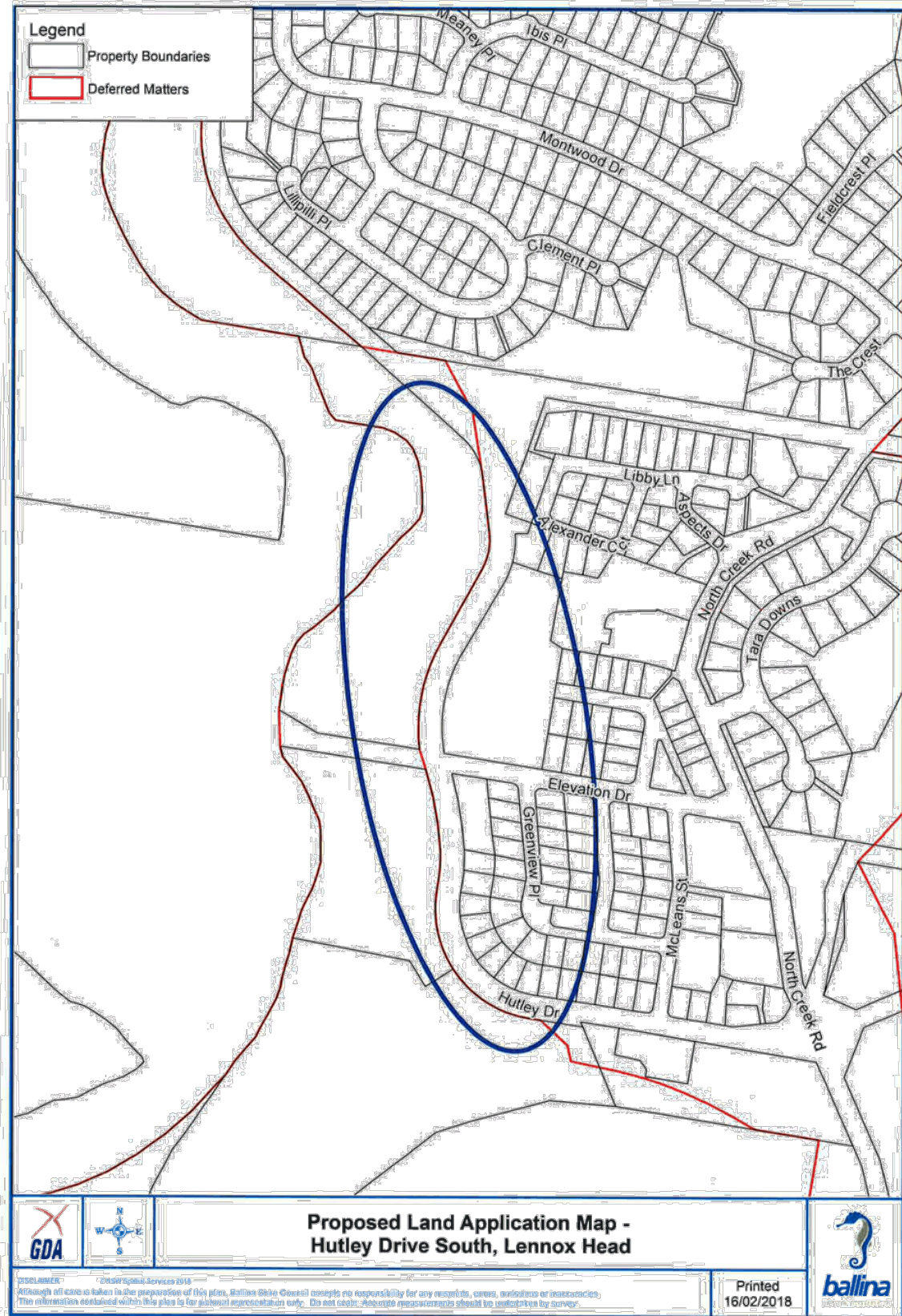


© 2018 GDA. All rights reserved. Although all care is taken in the preparation of this map, Ballina Shire Council accepts no responsibility for any omissions, errors, inaccuracies or inconsistencies. The information contained within this plan is for pictorial representation only. Do not scale. Accurate measurements should be undertaken by survey.

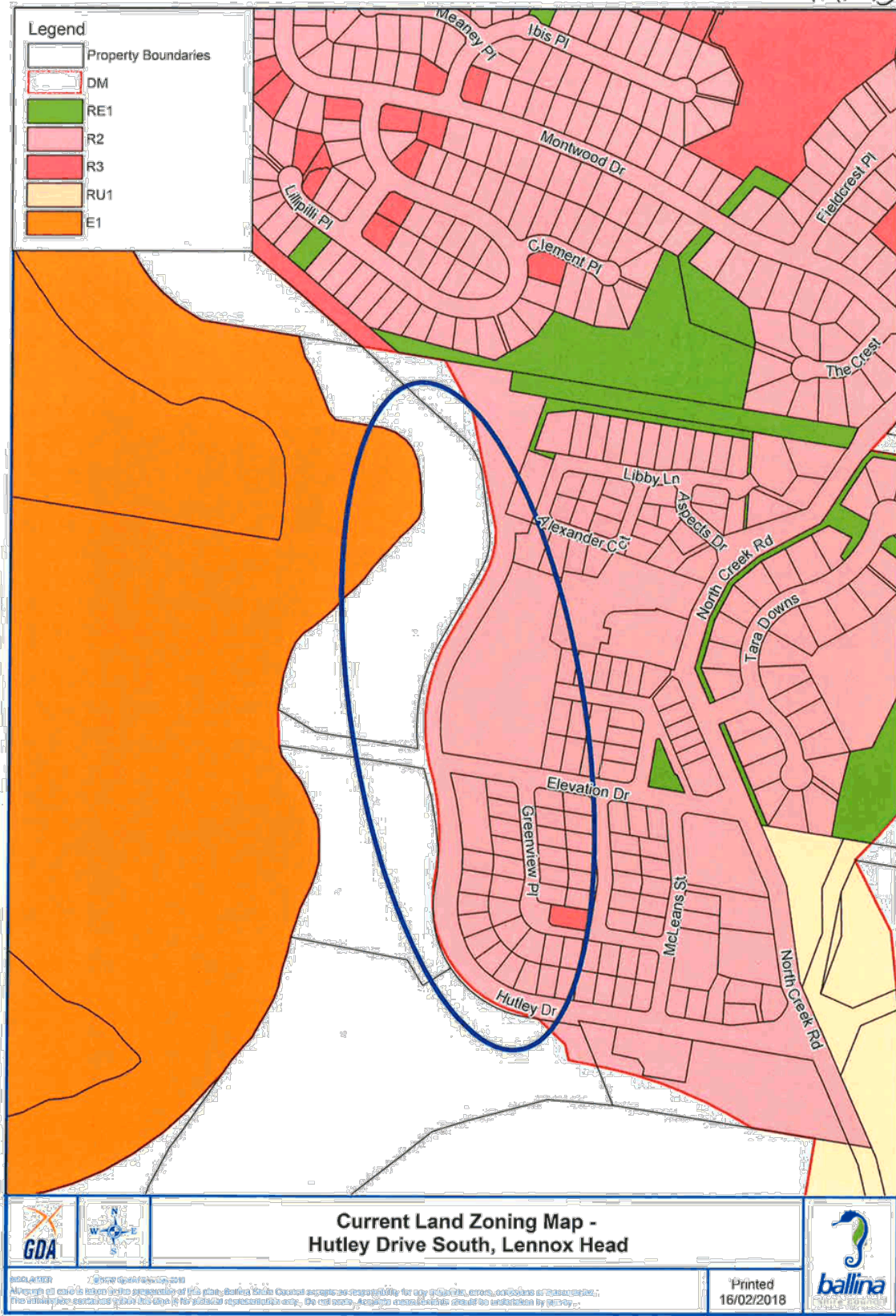
Printed  
16/02/2018



MAP 42

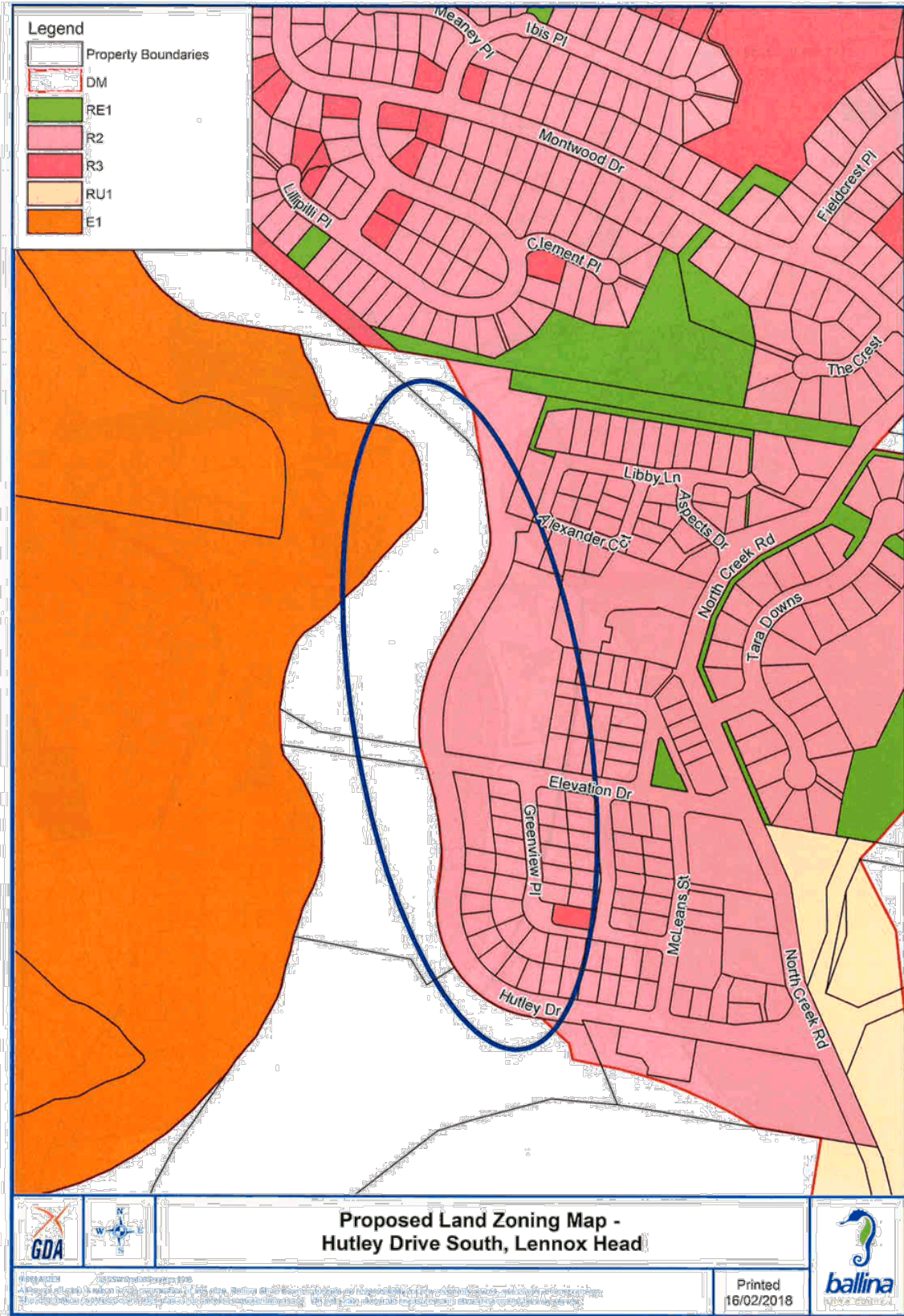


MAP 43



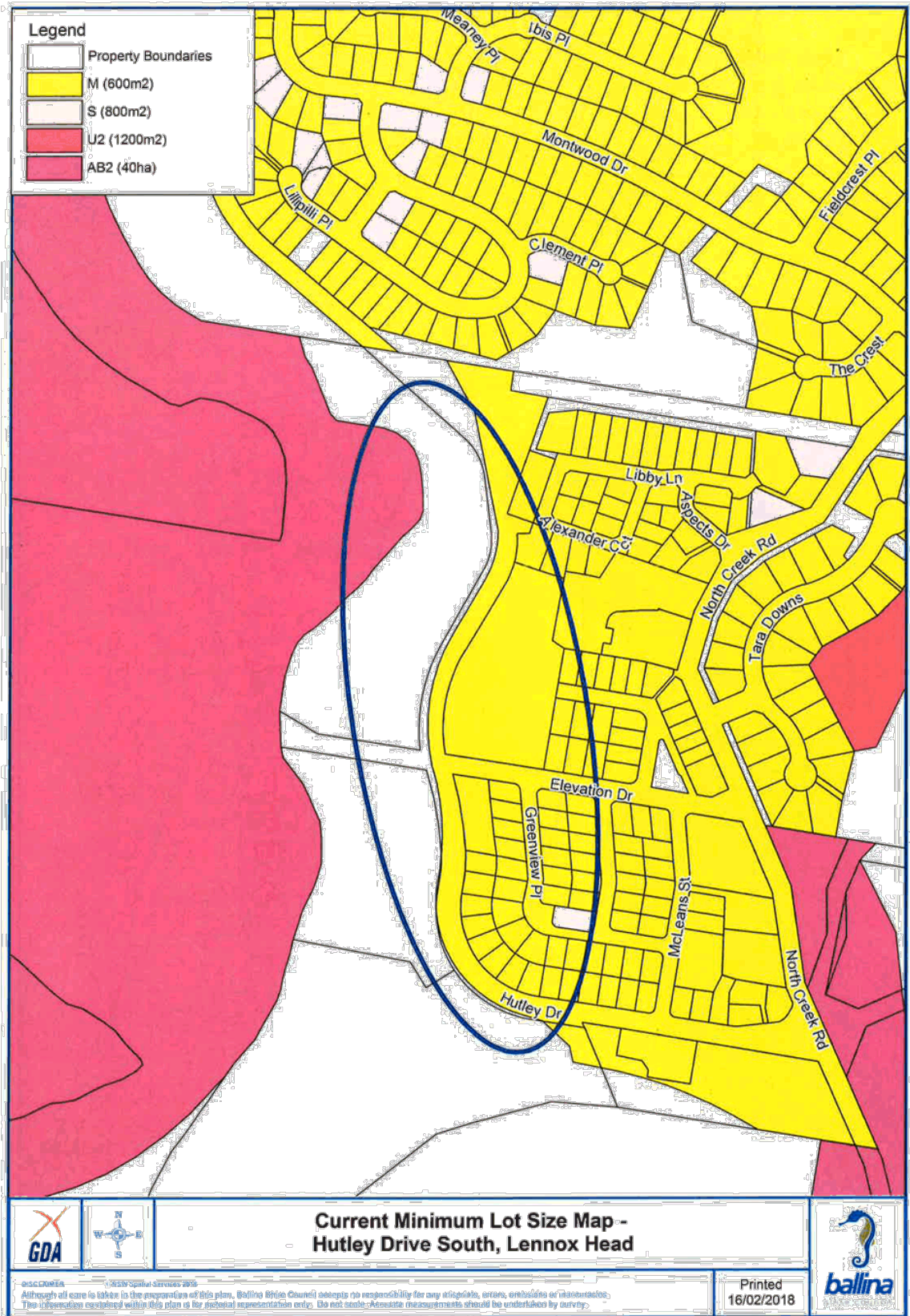


MAP 44



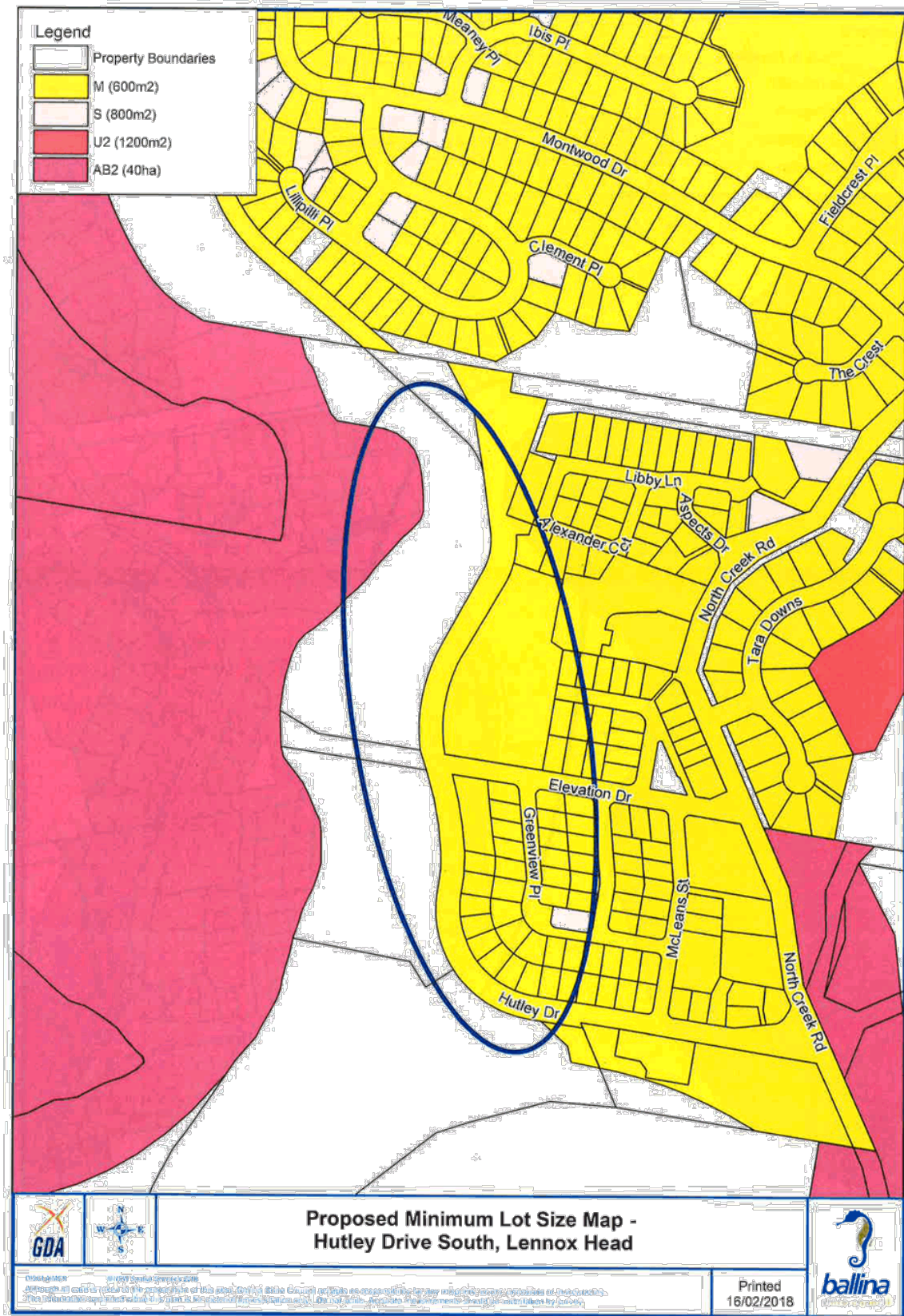


MAP 45

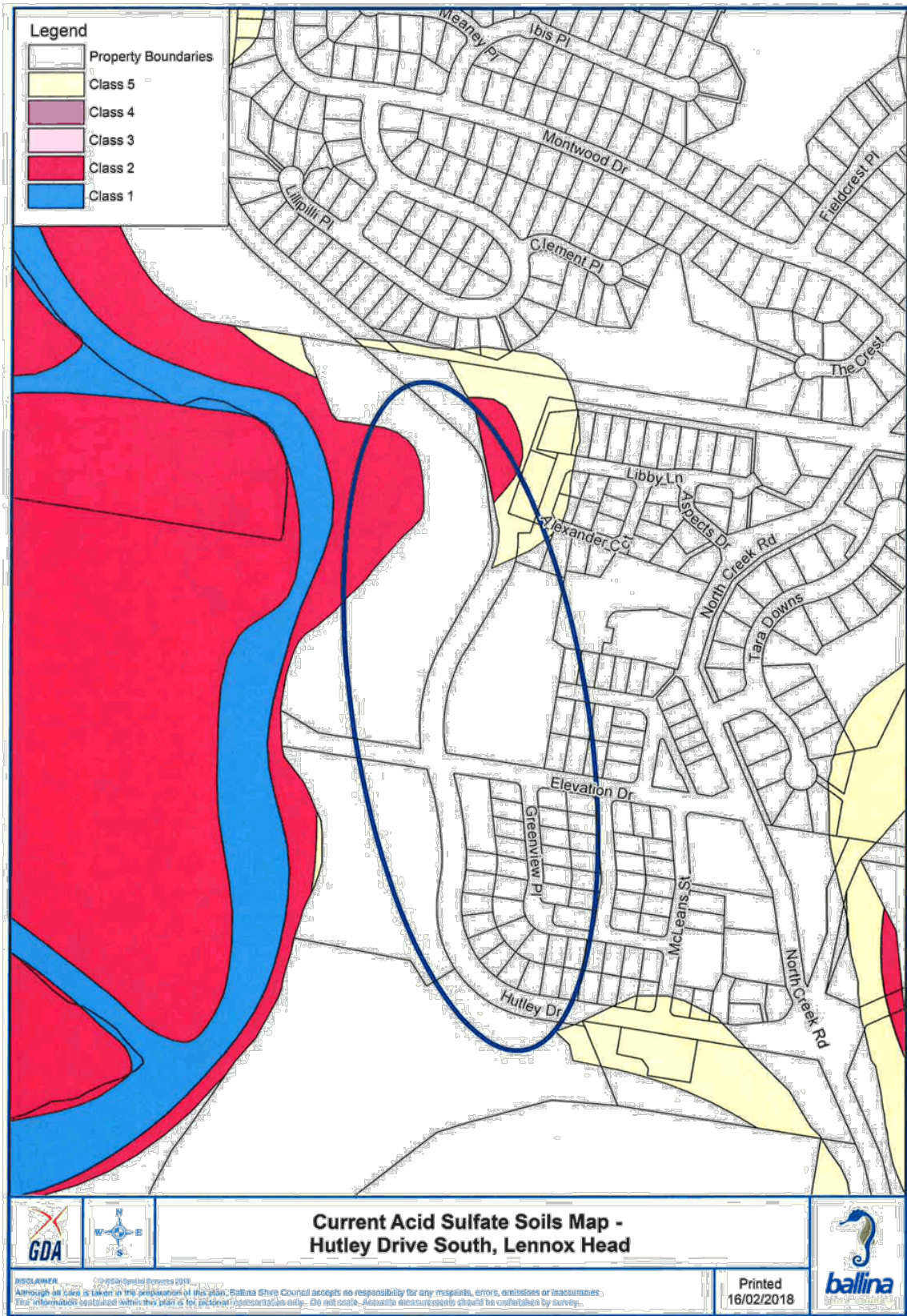




MAP 46

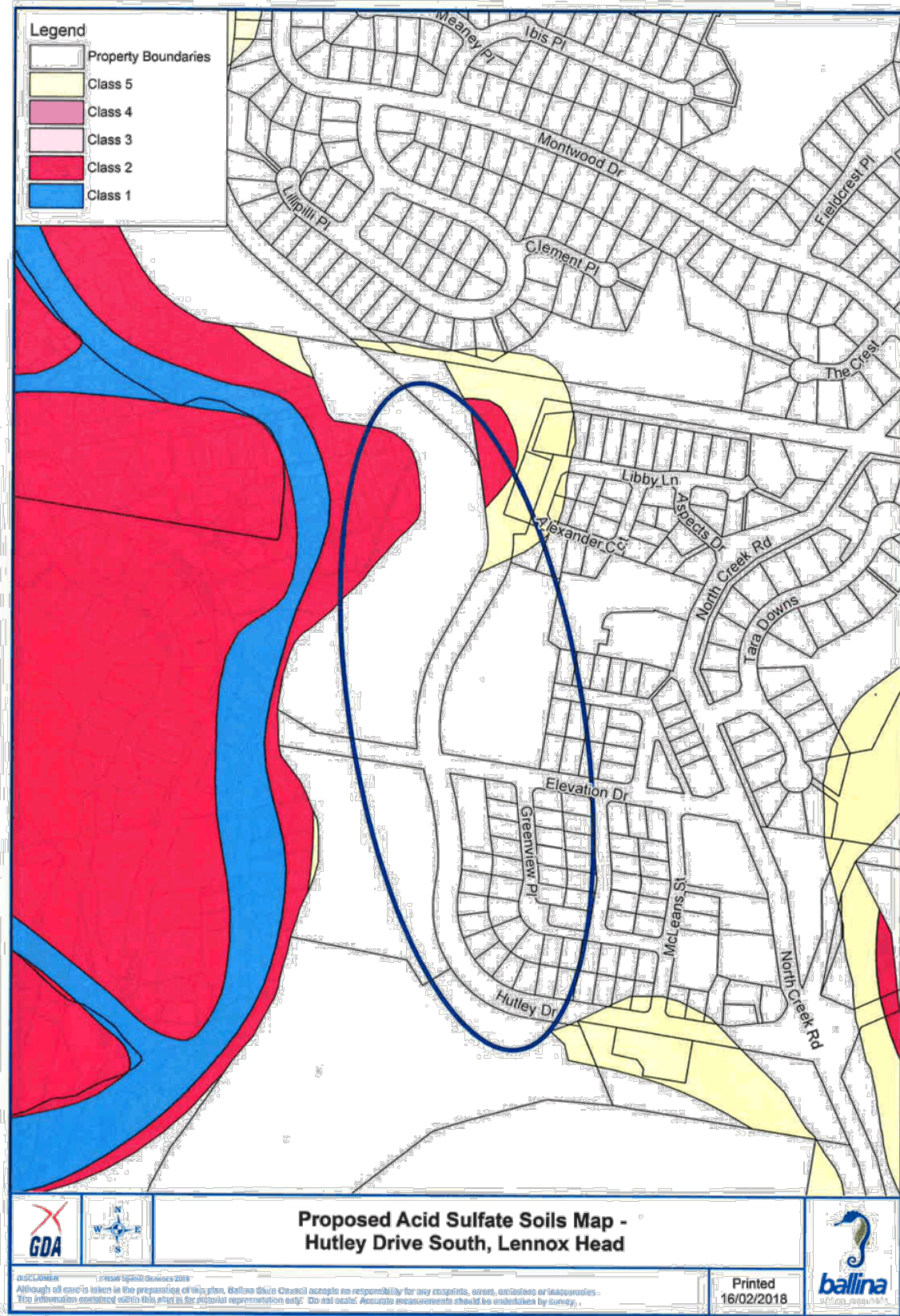


MAP 47

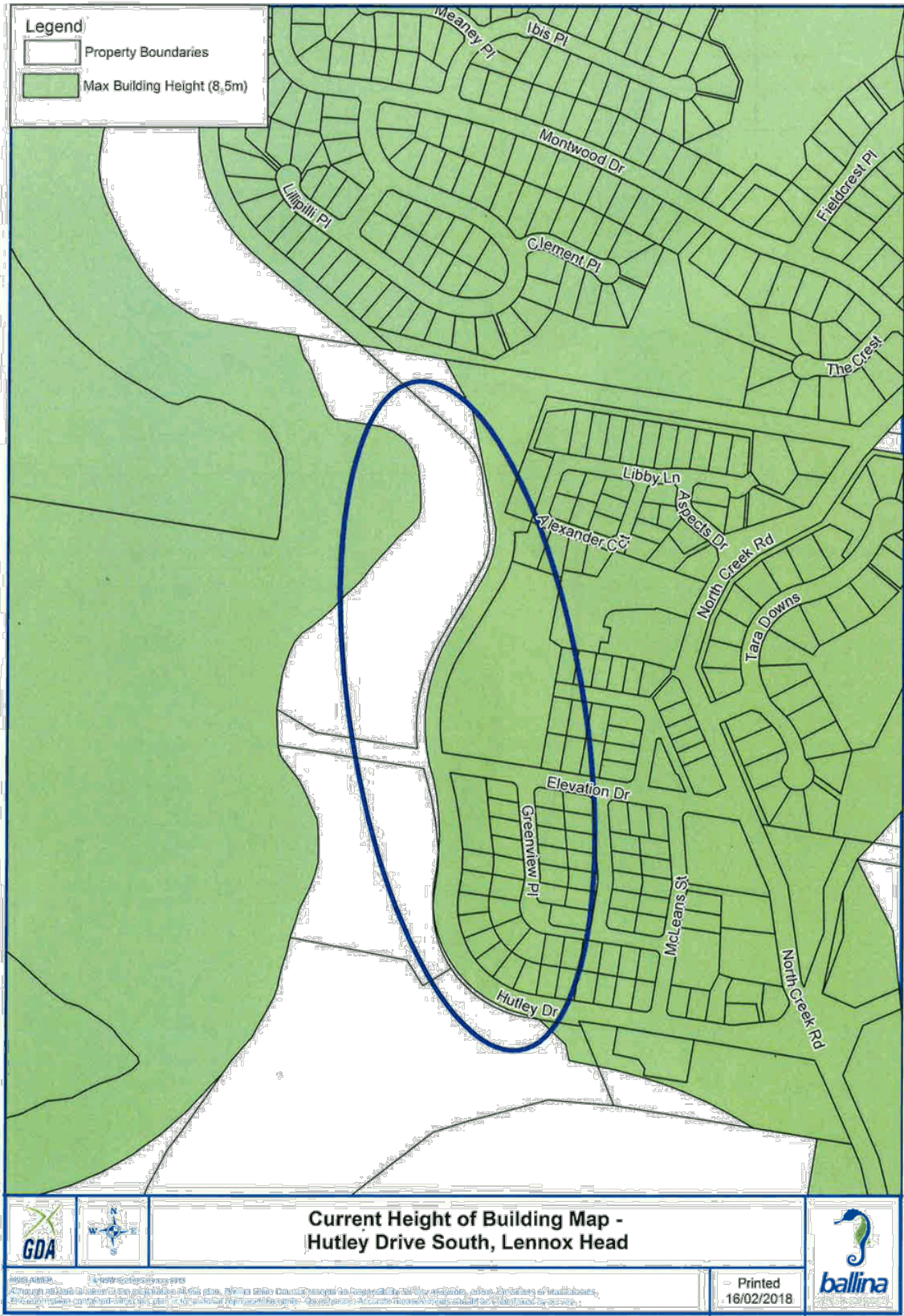




MAP 48

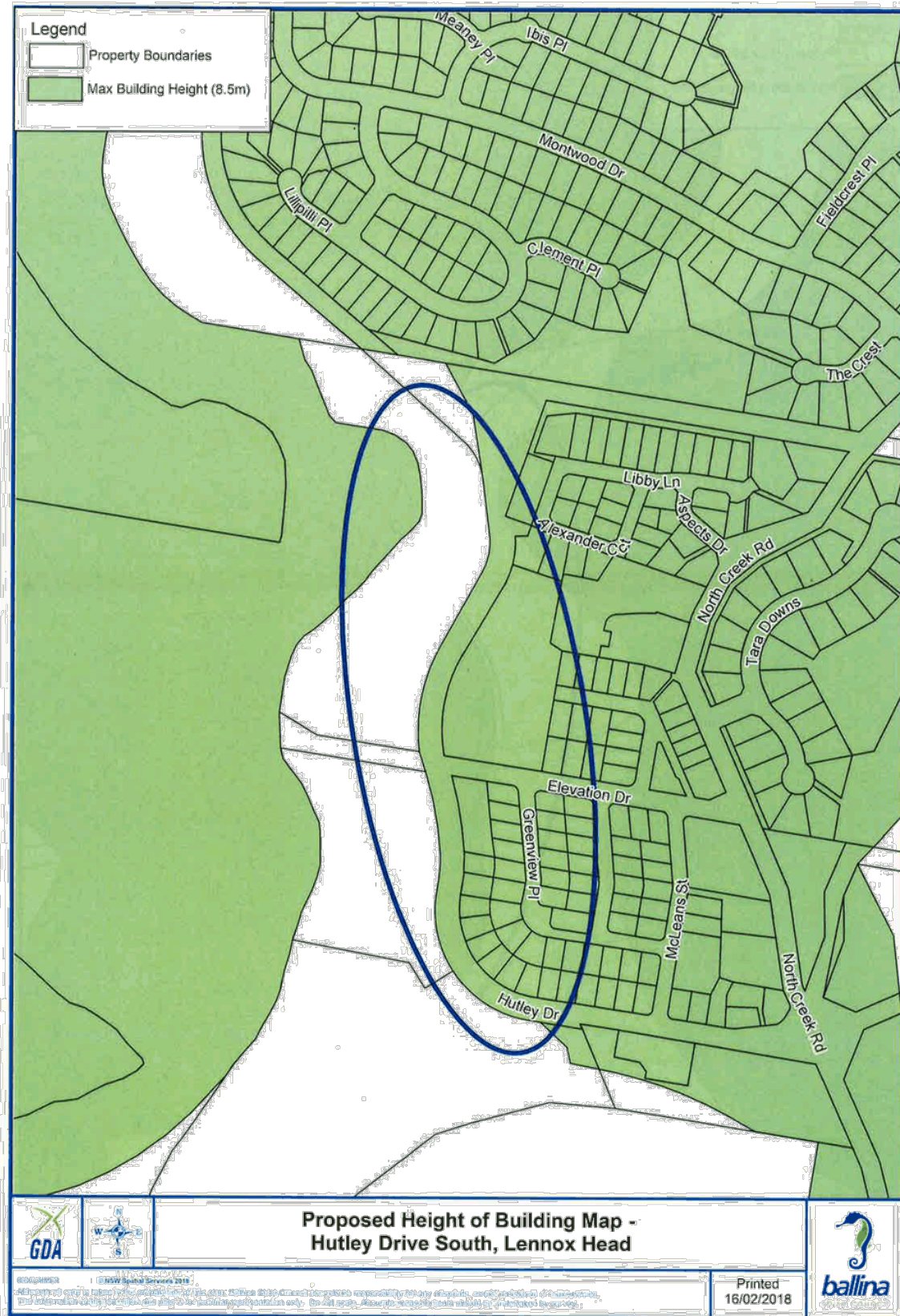


MAP 49



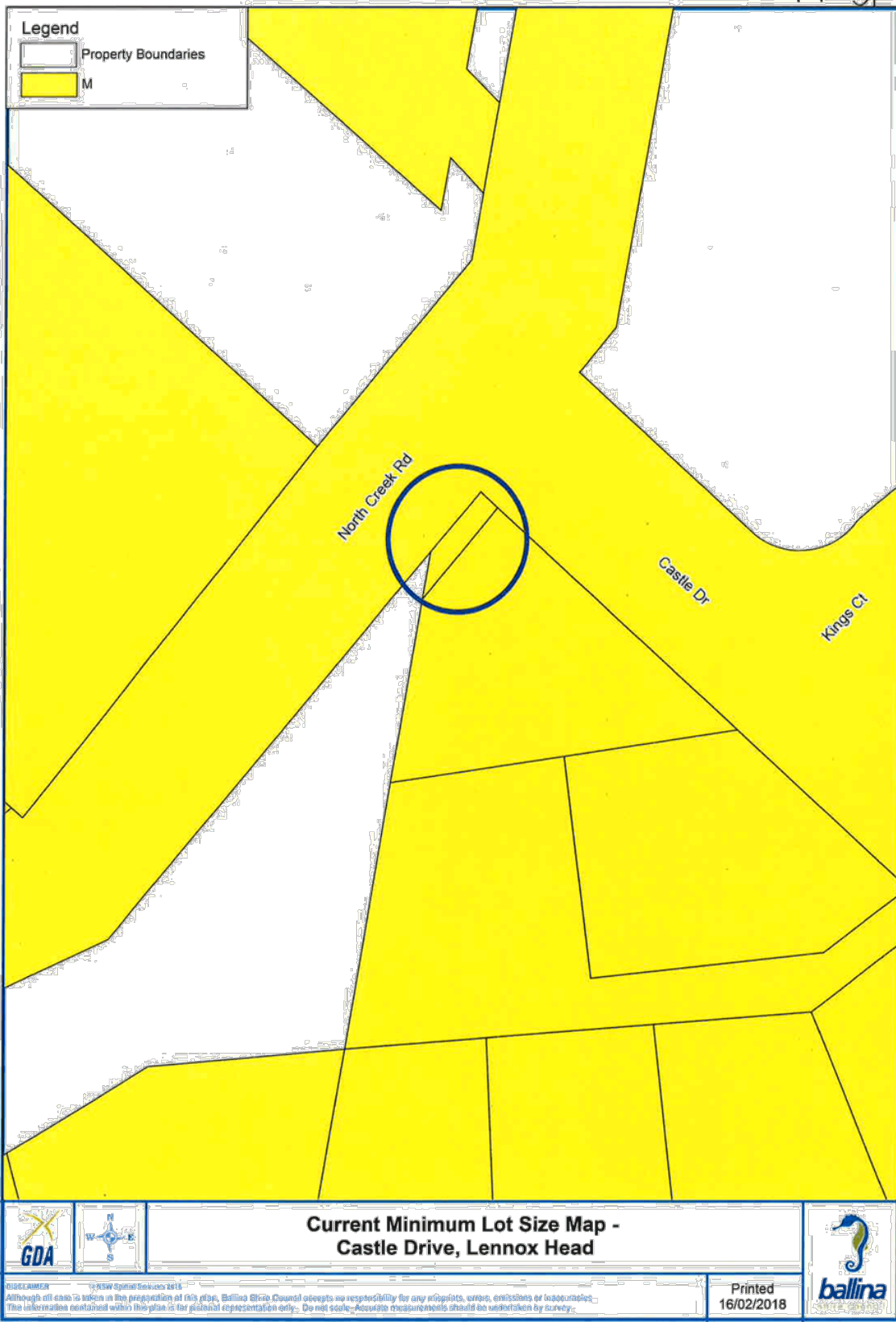


MAP 50

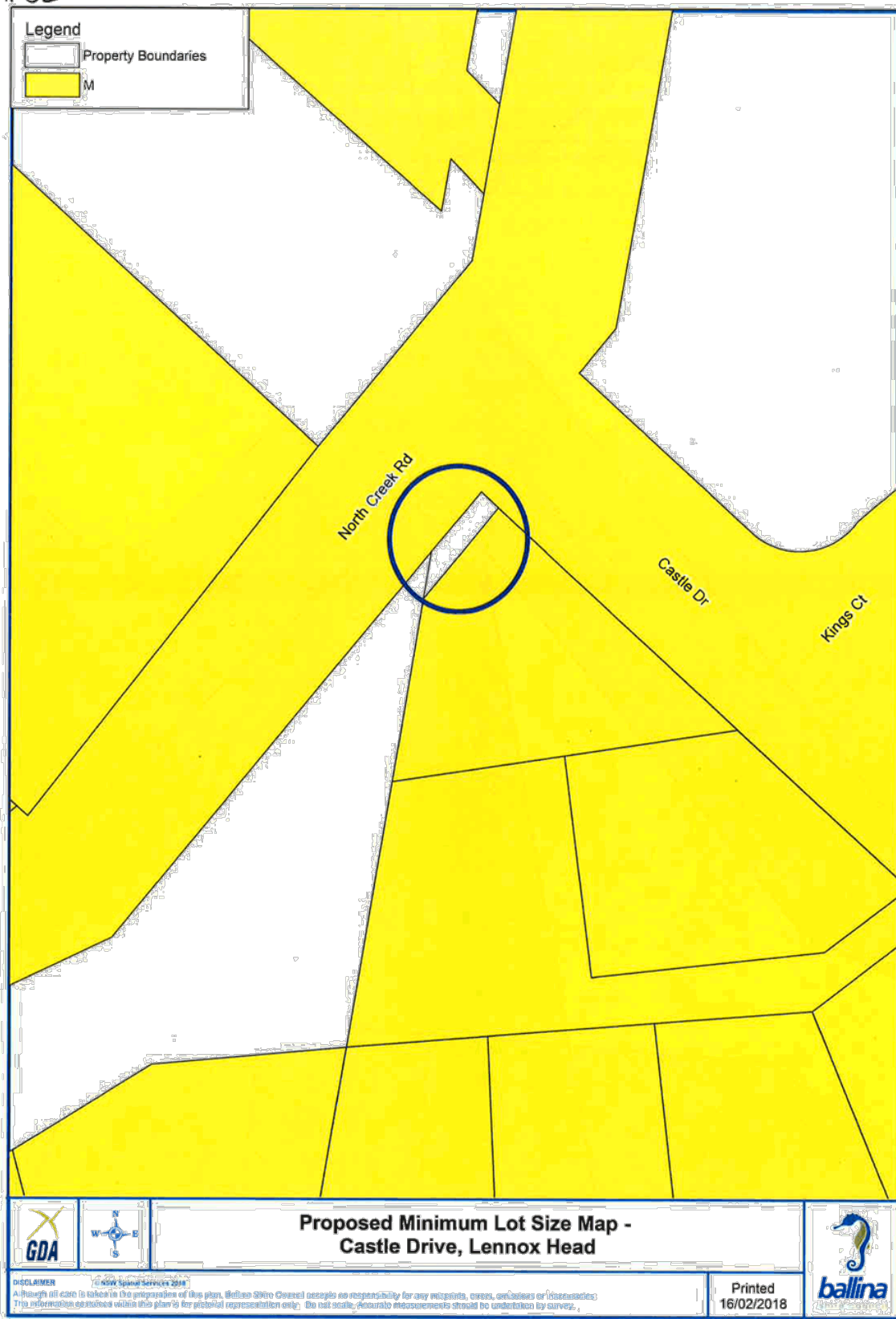




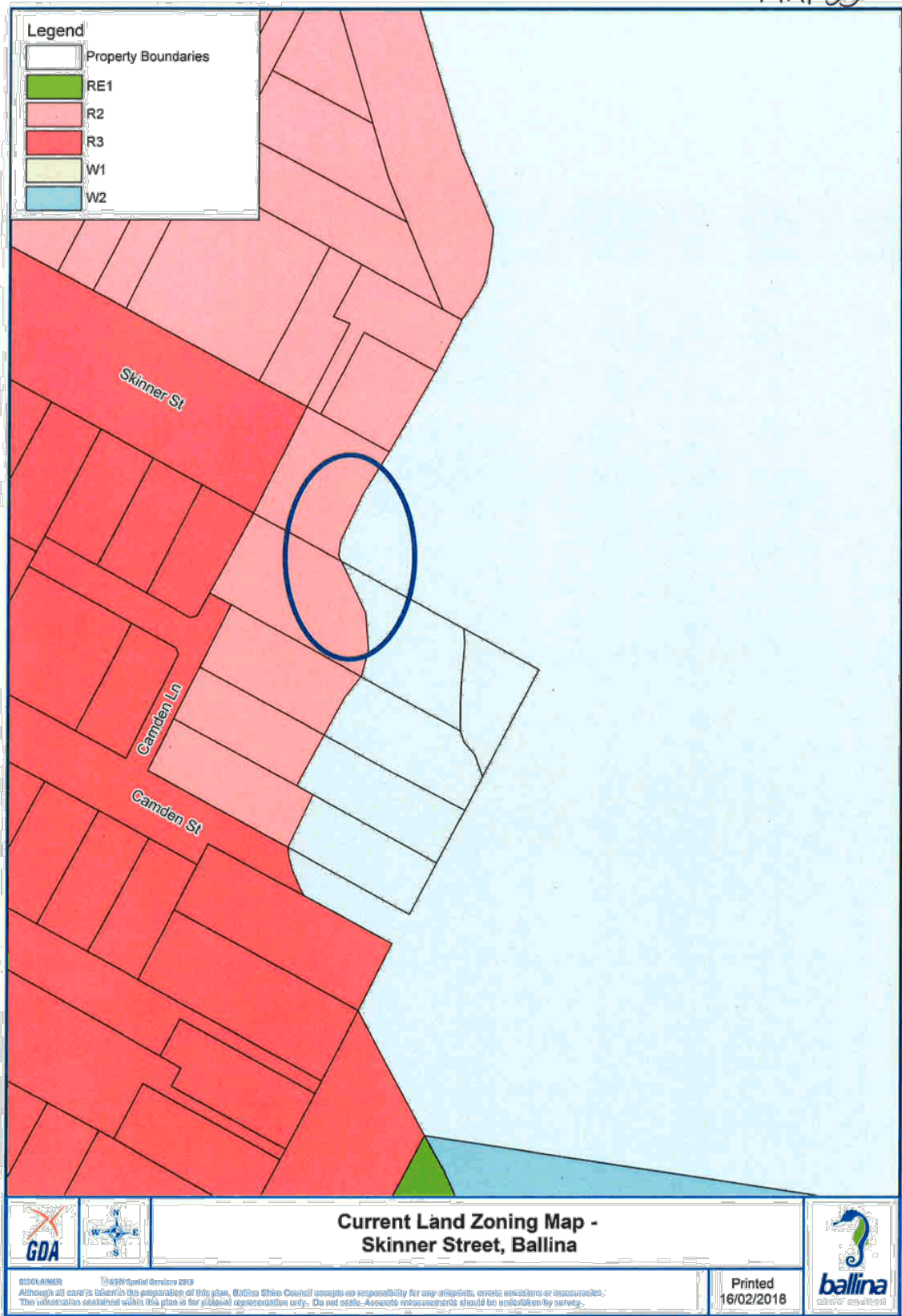
MAP 51



MAP 52

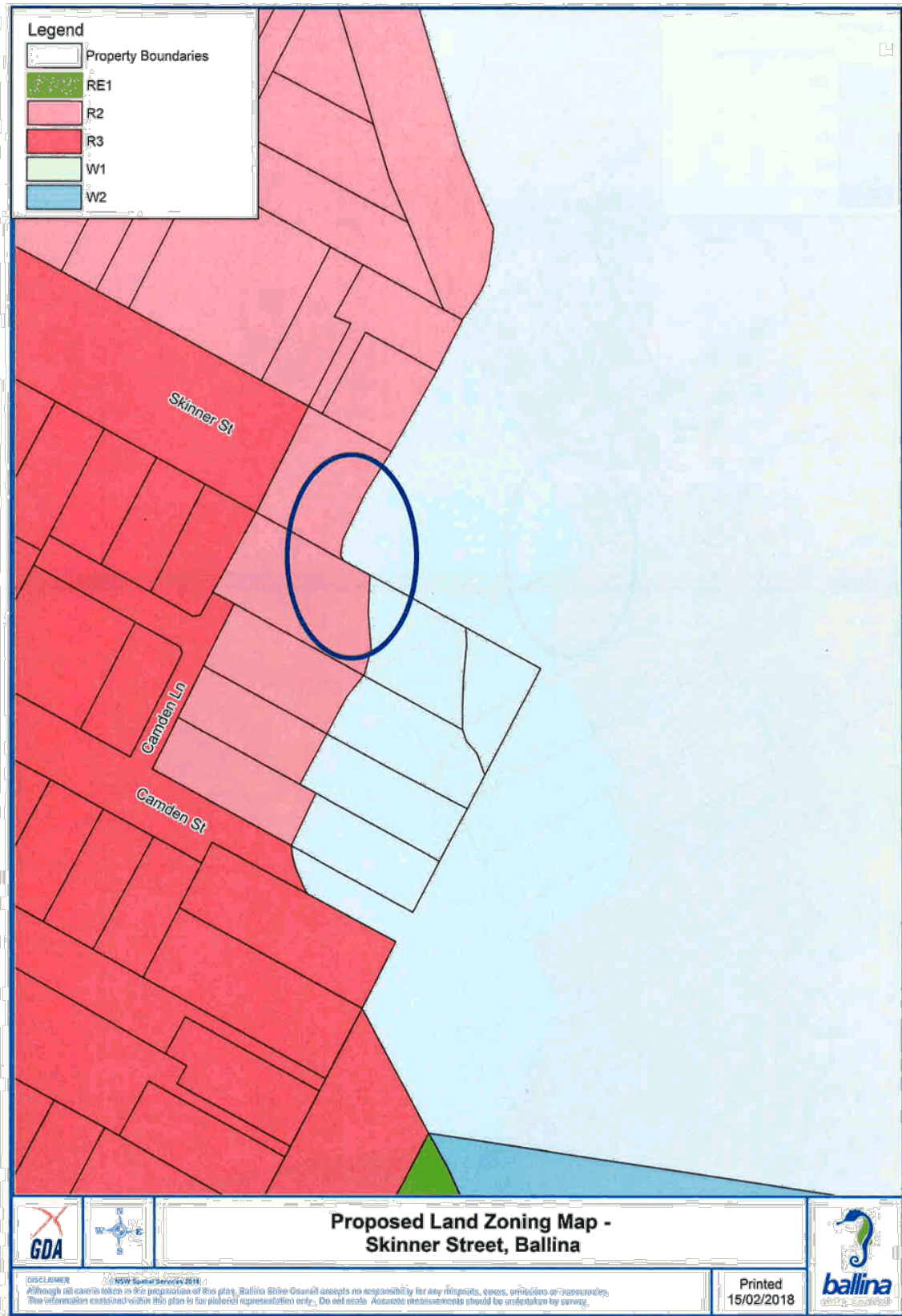


MAP53

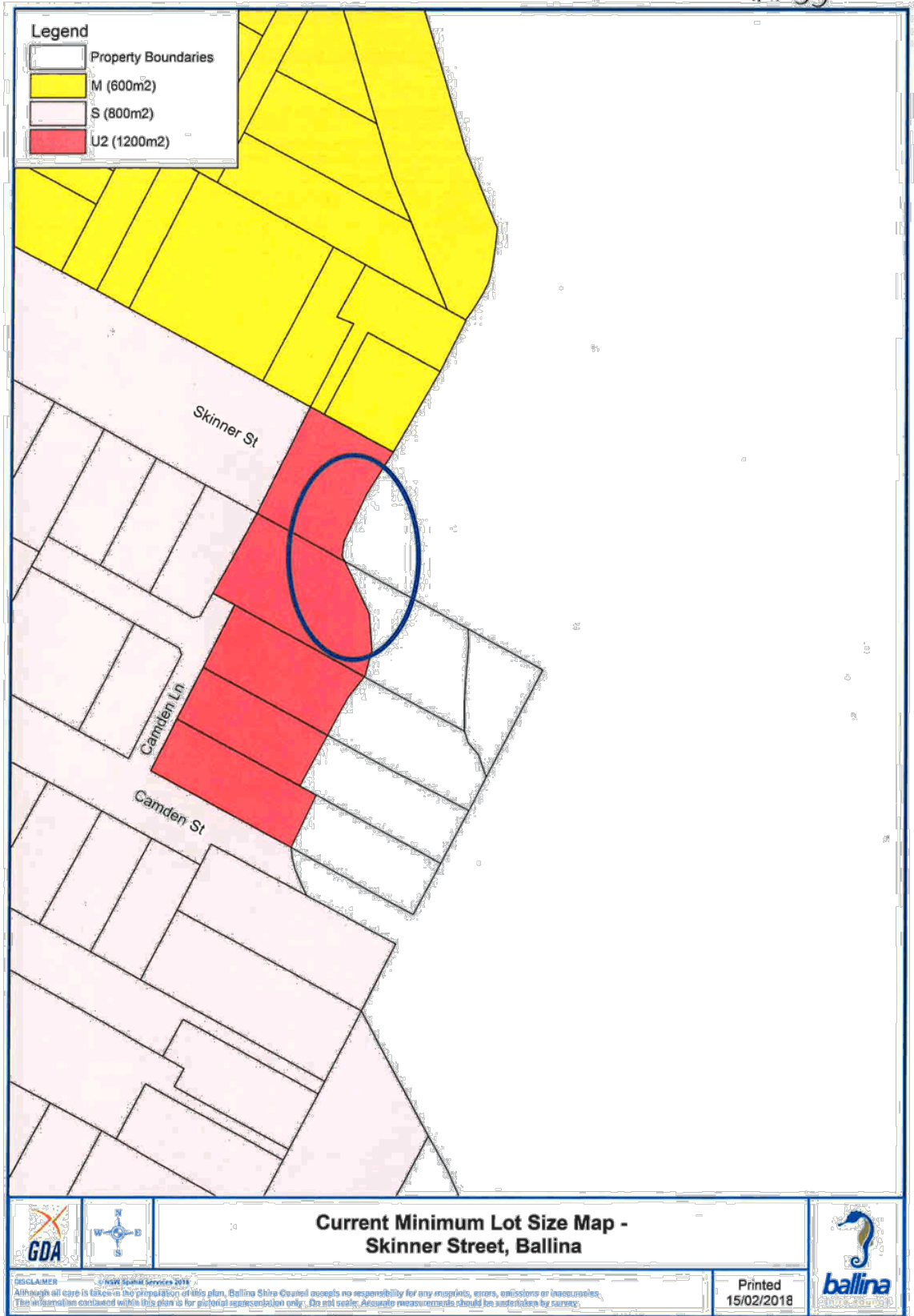




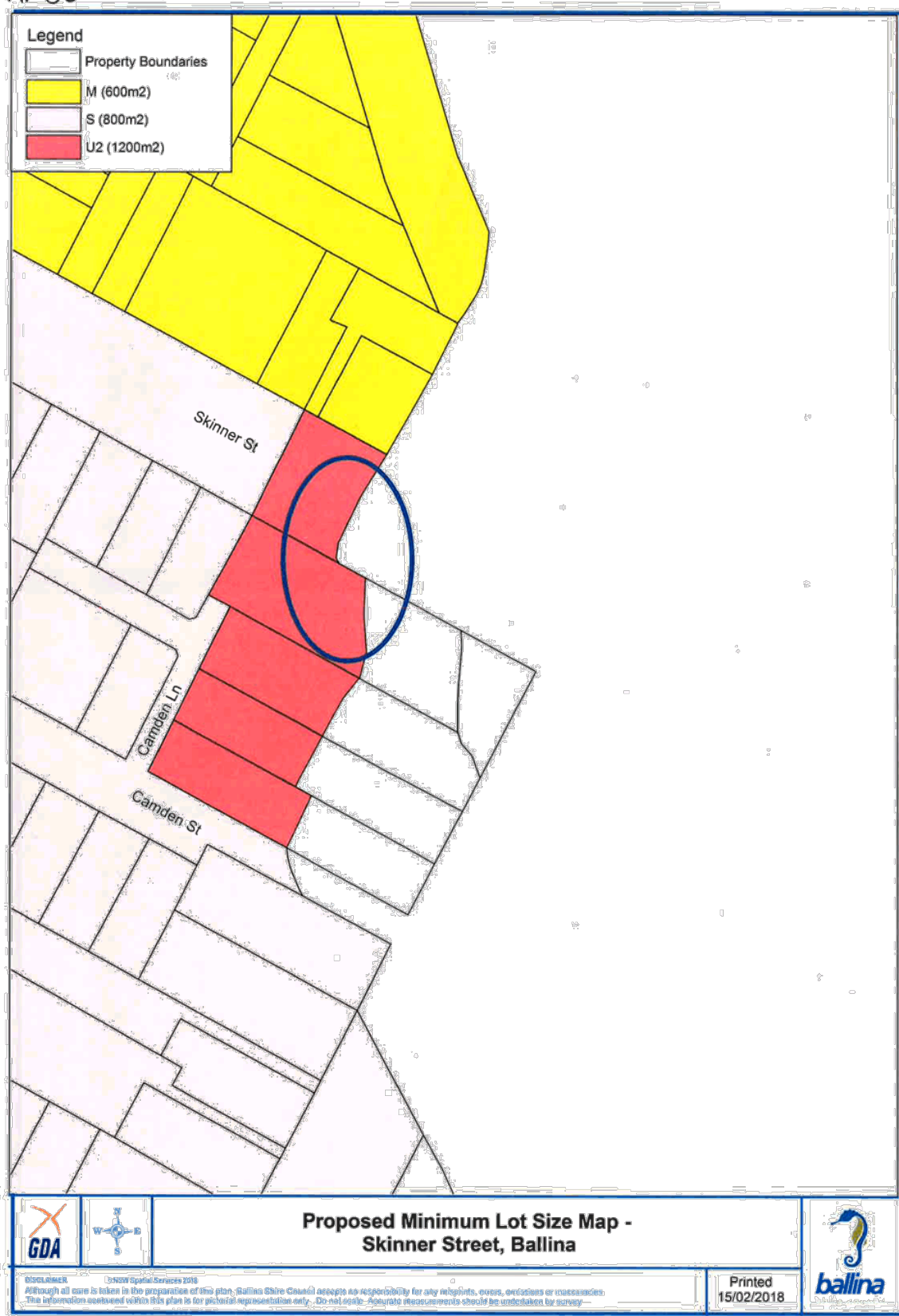
MAP 54



MAP 55

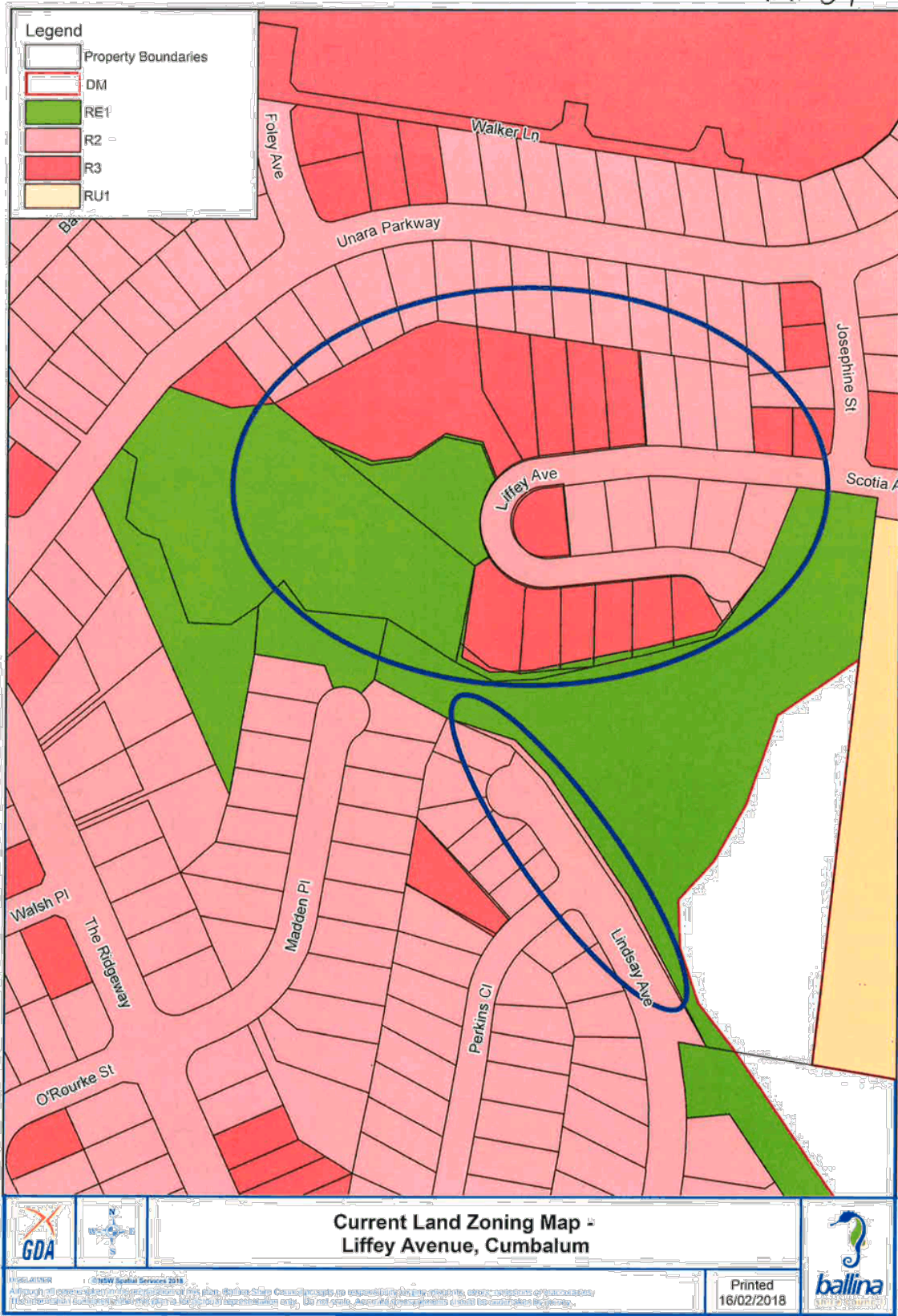


MAP 56

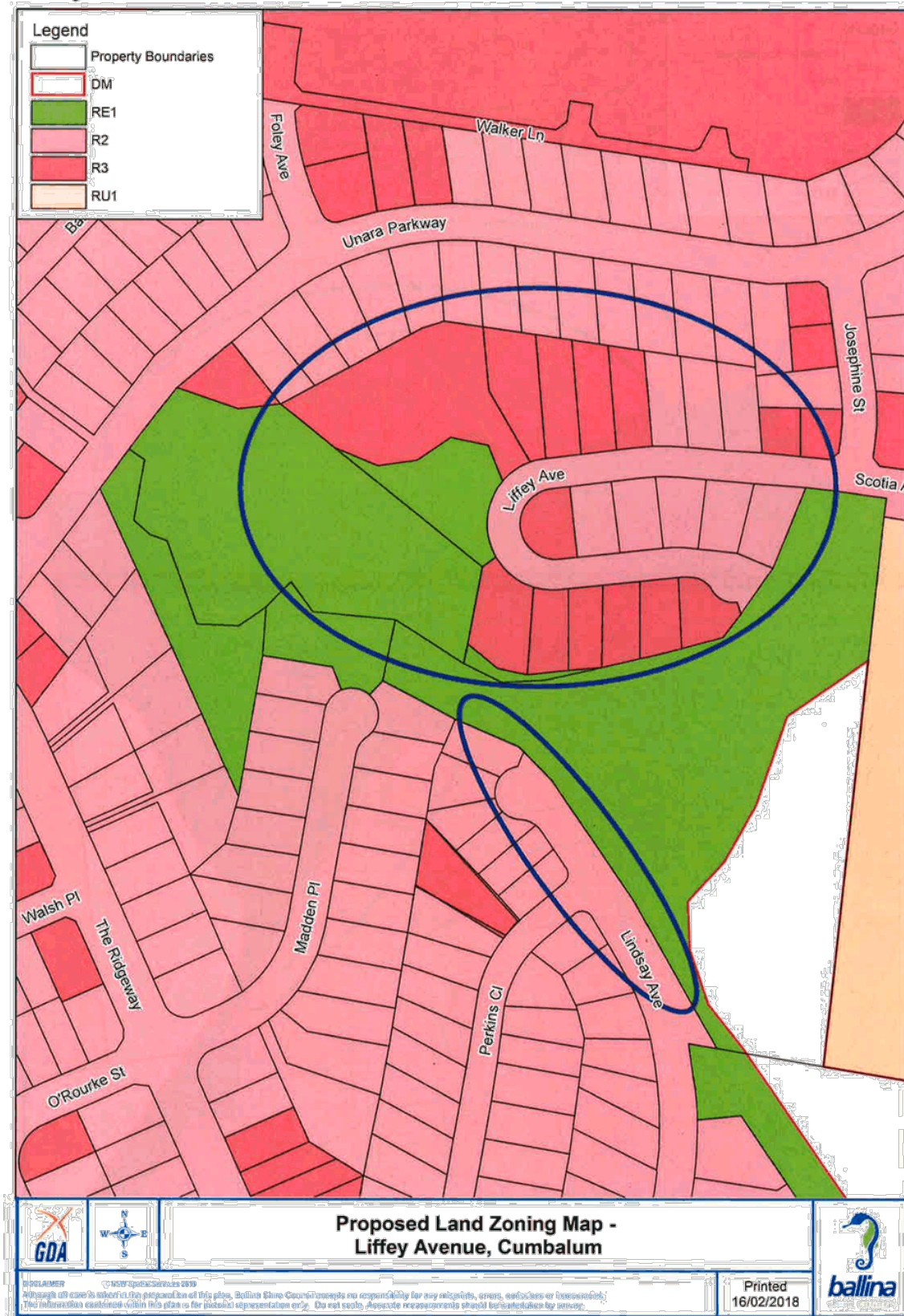




MAP 57

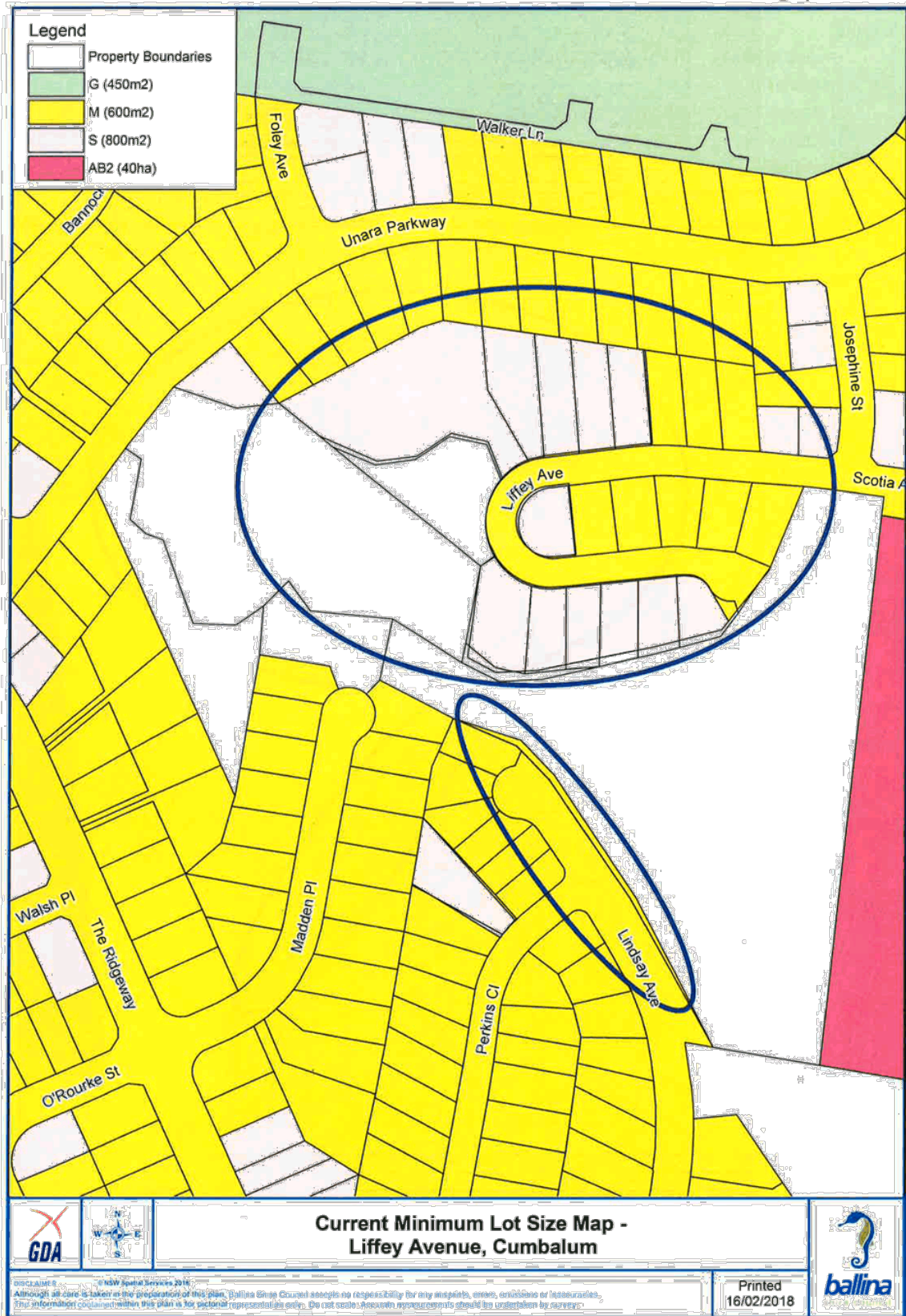


MAP 58



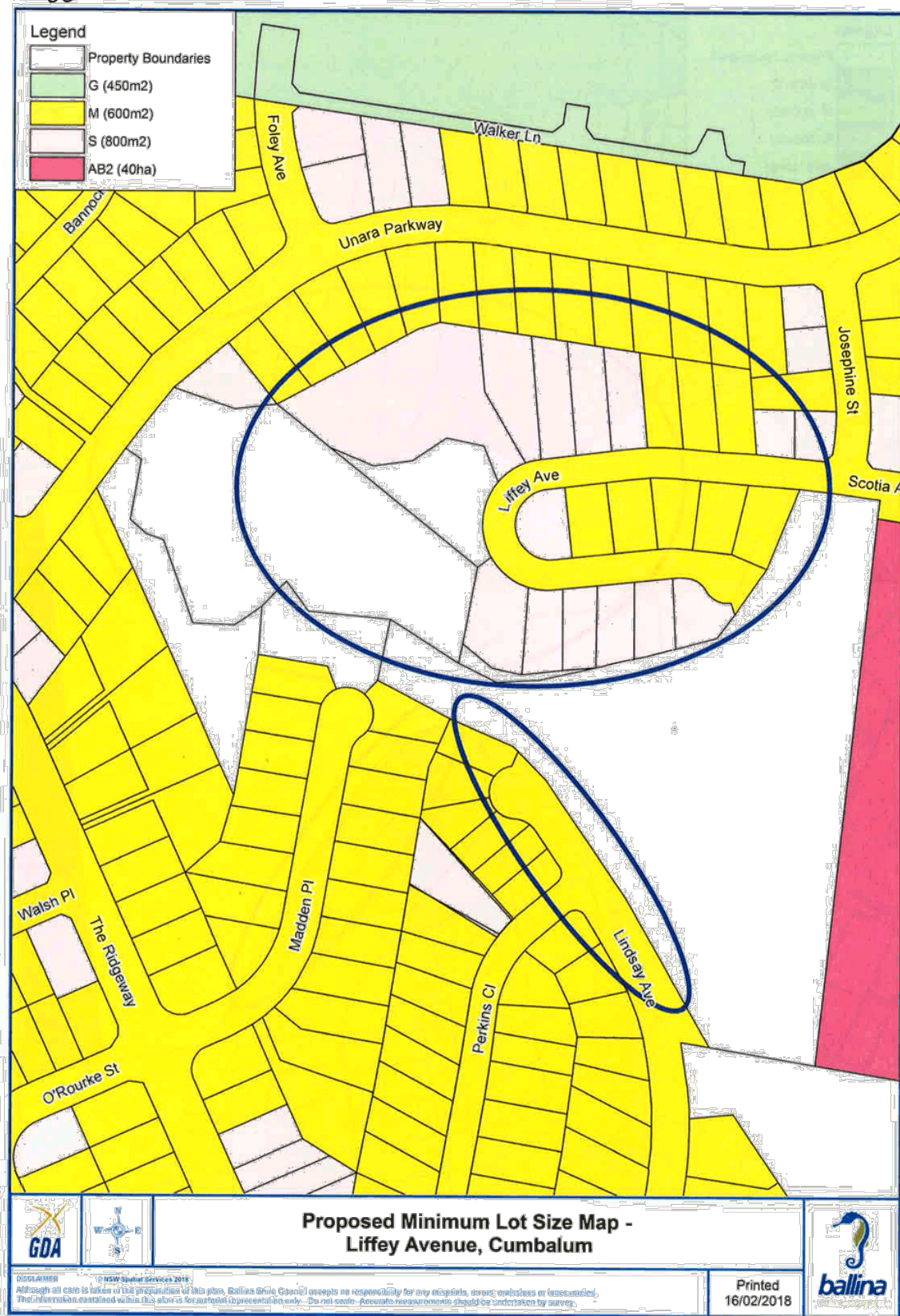


MAP 59

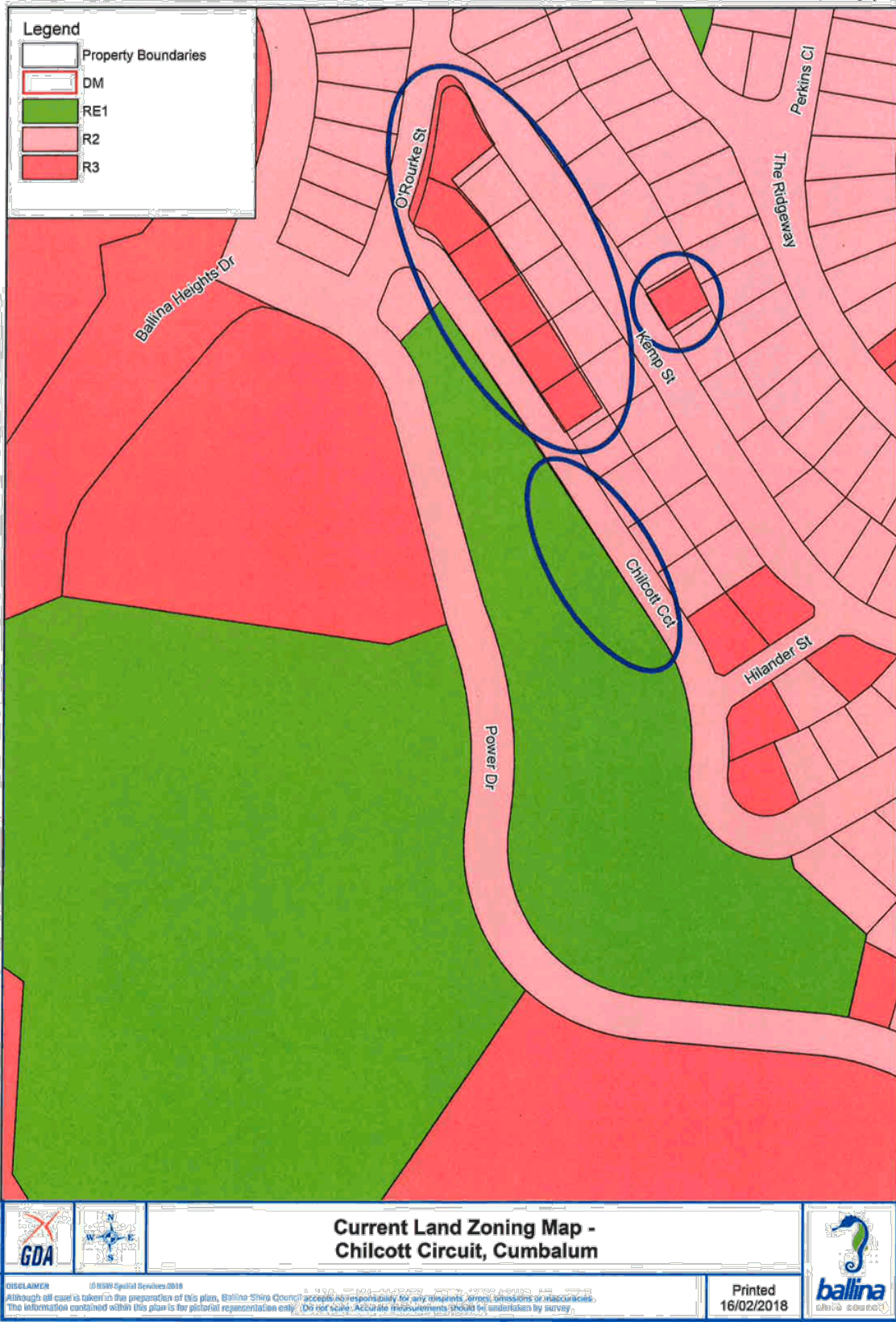




MAP 60

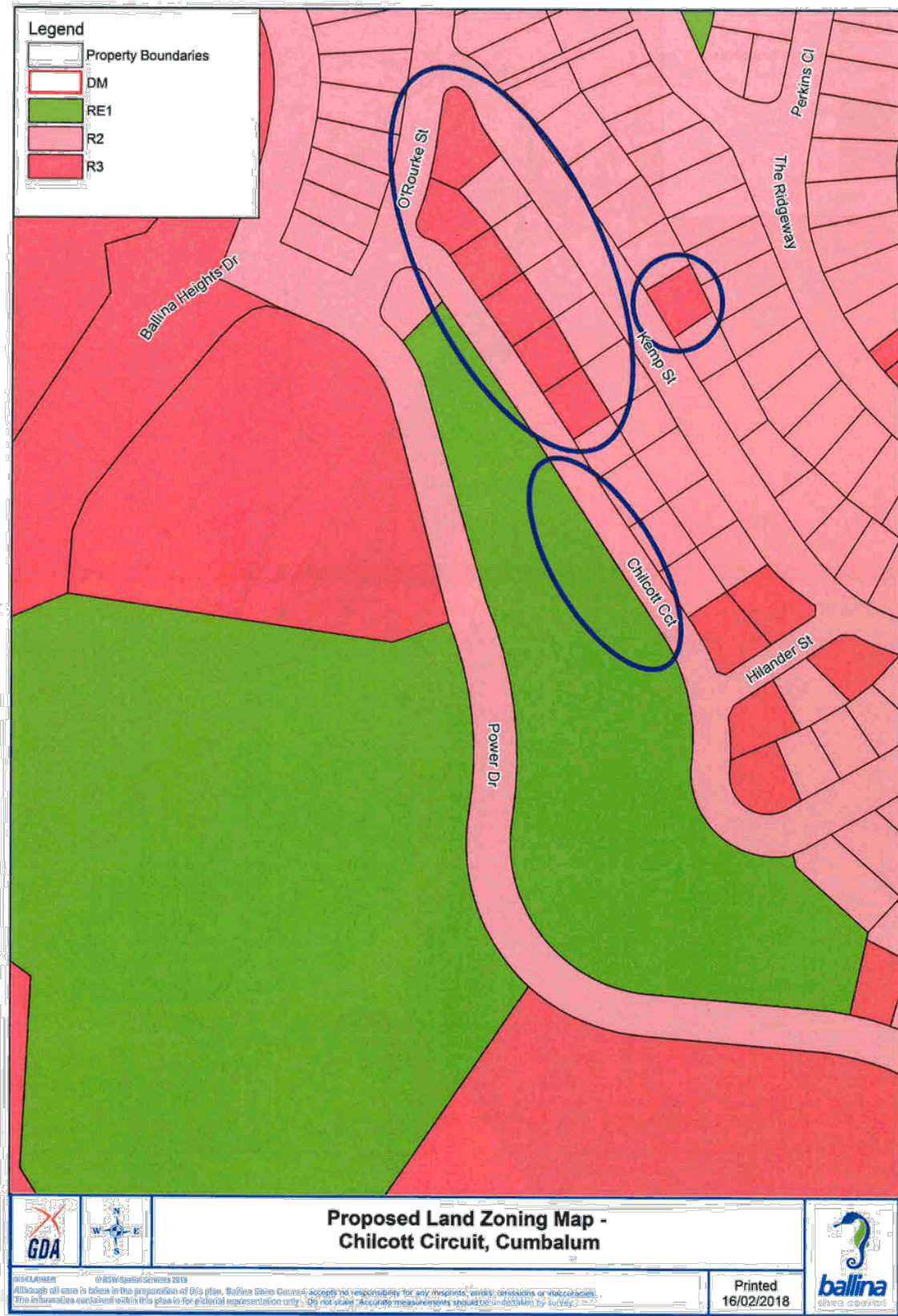


MAP 61



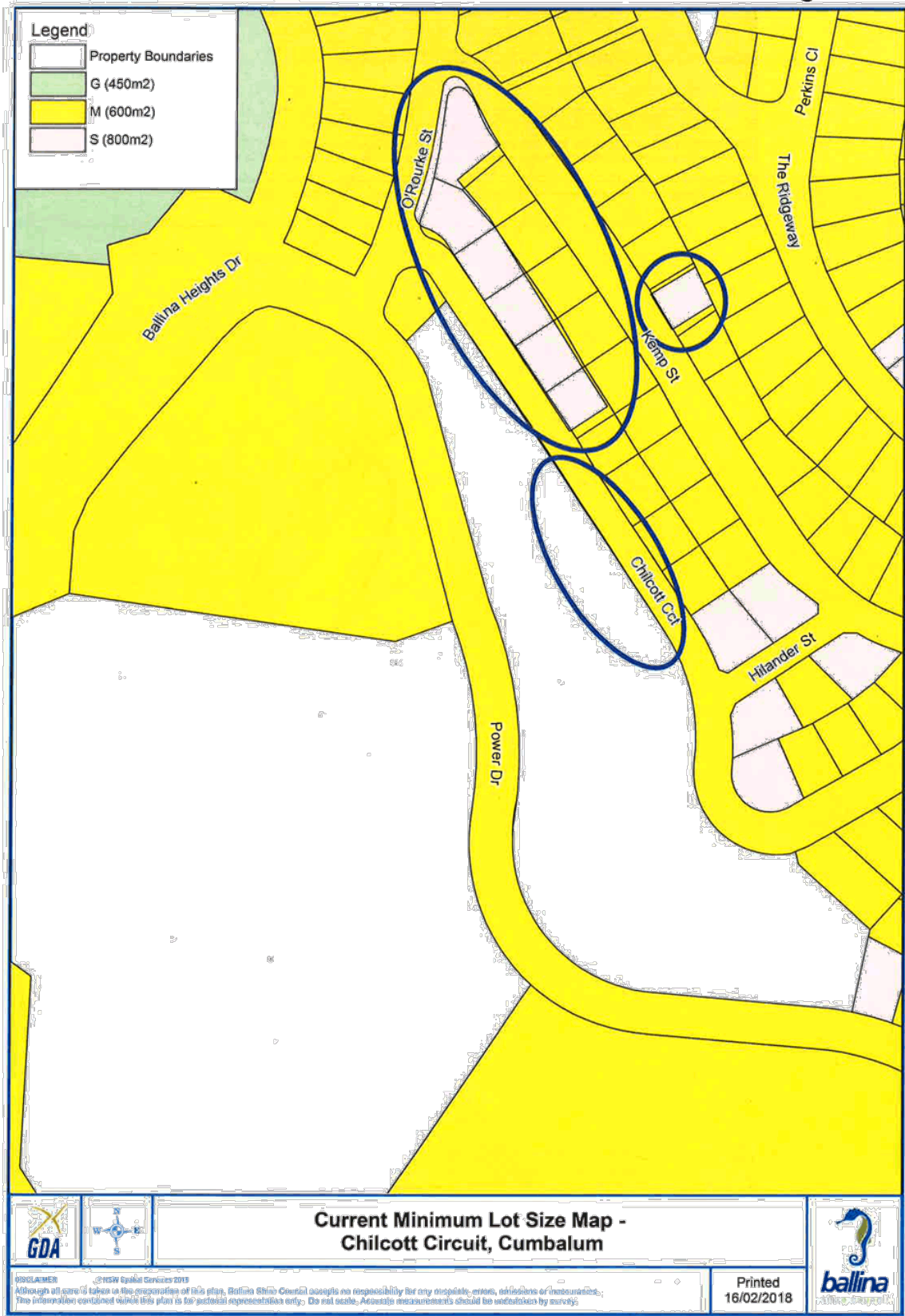


MAP 62

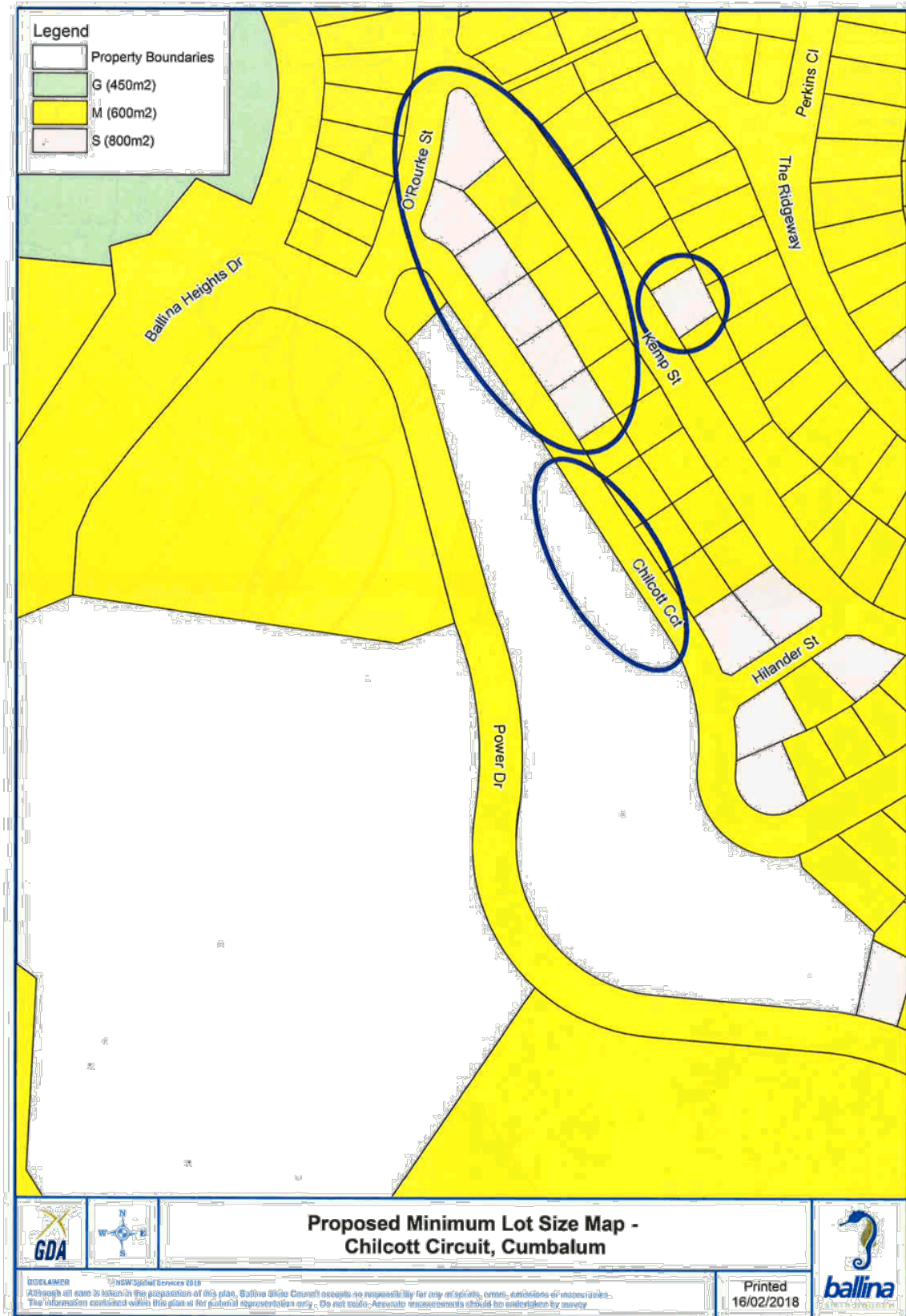




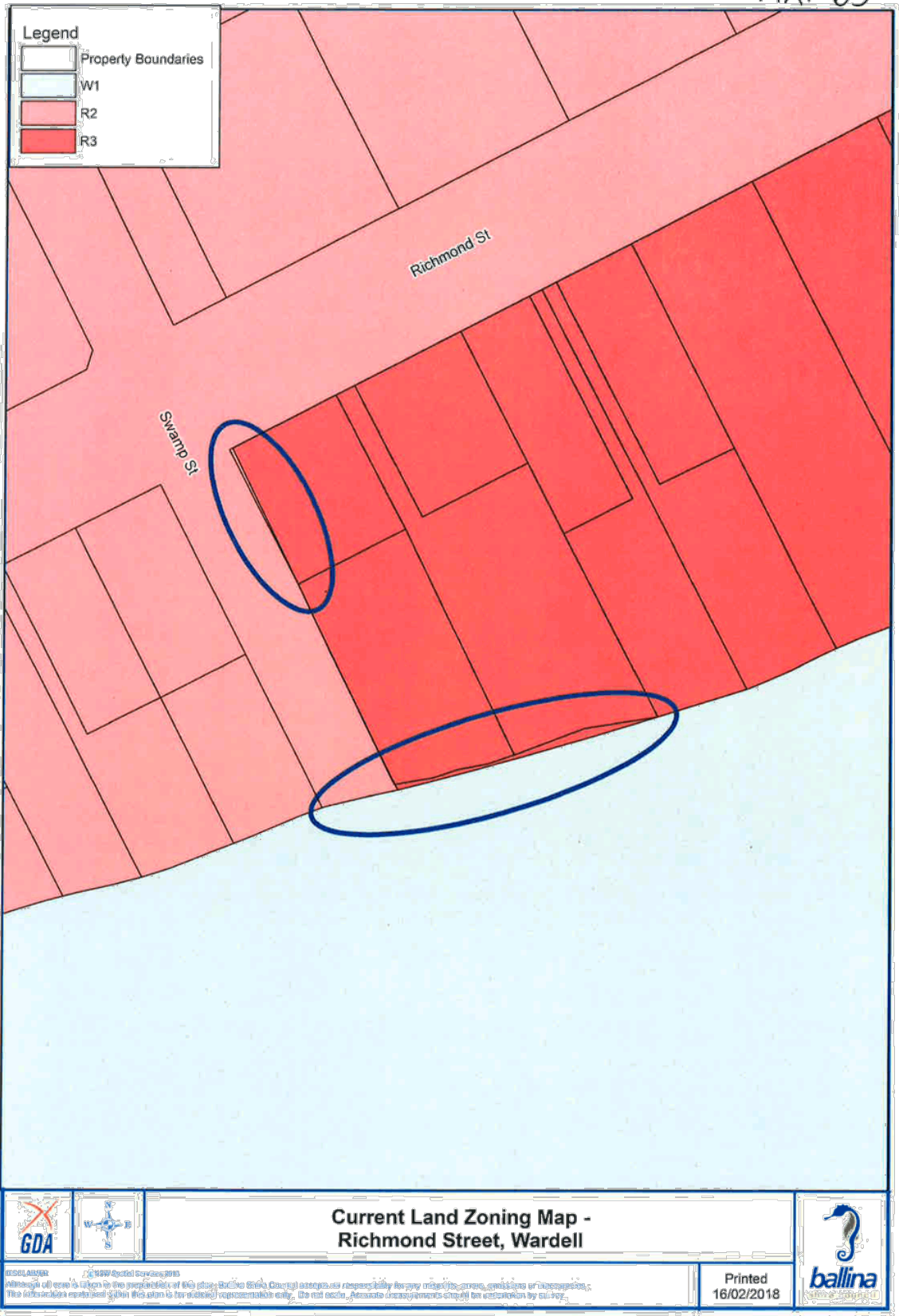
MAP 63



MAP 64



MAP 65

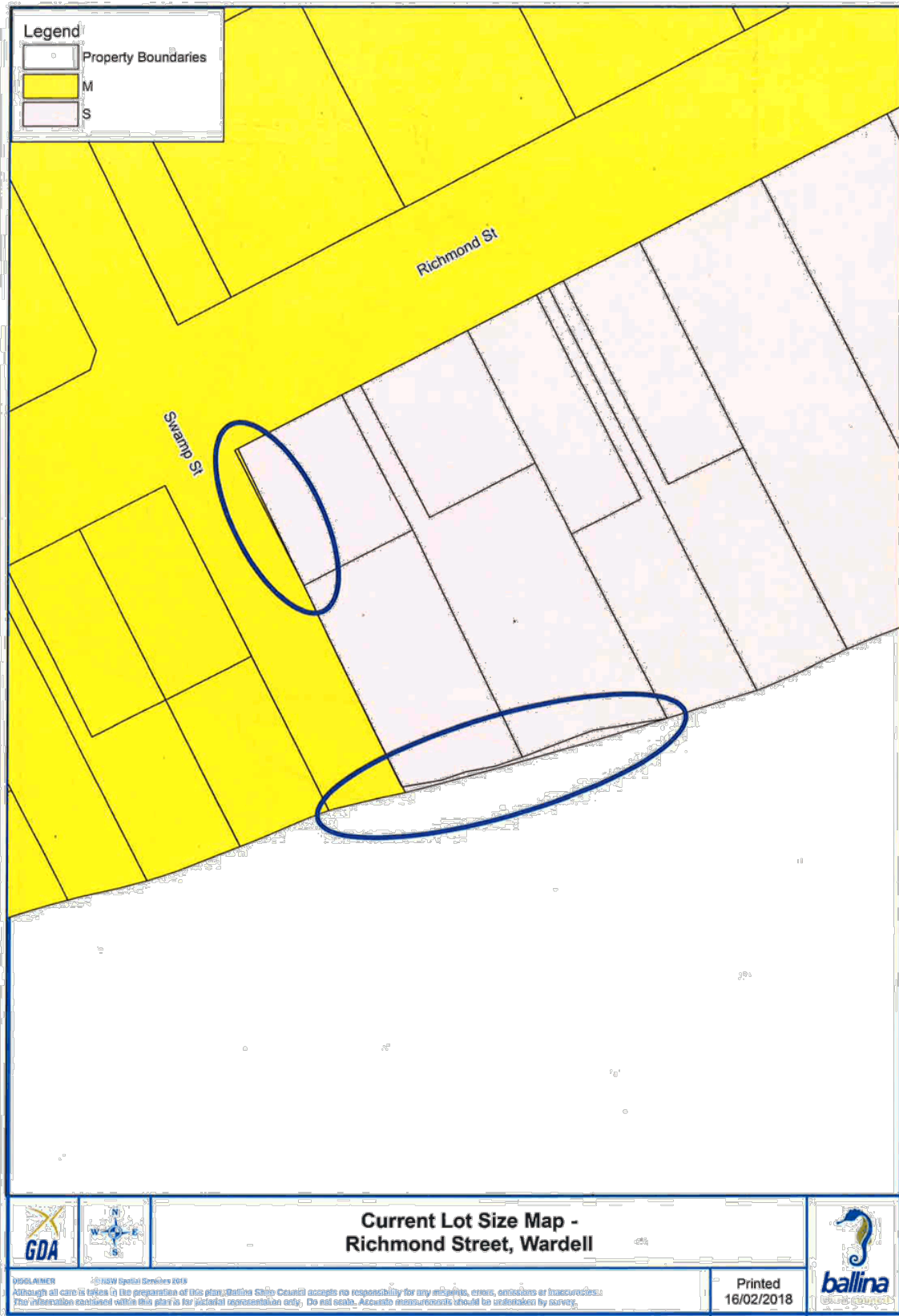




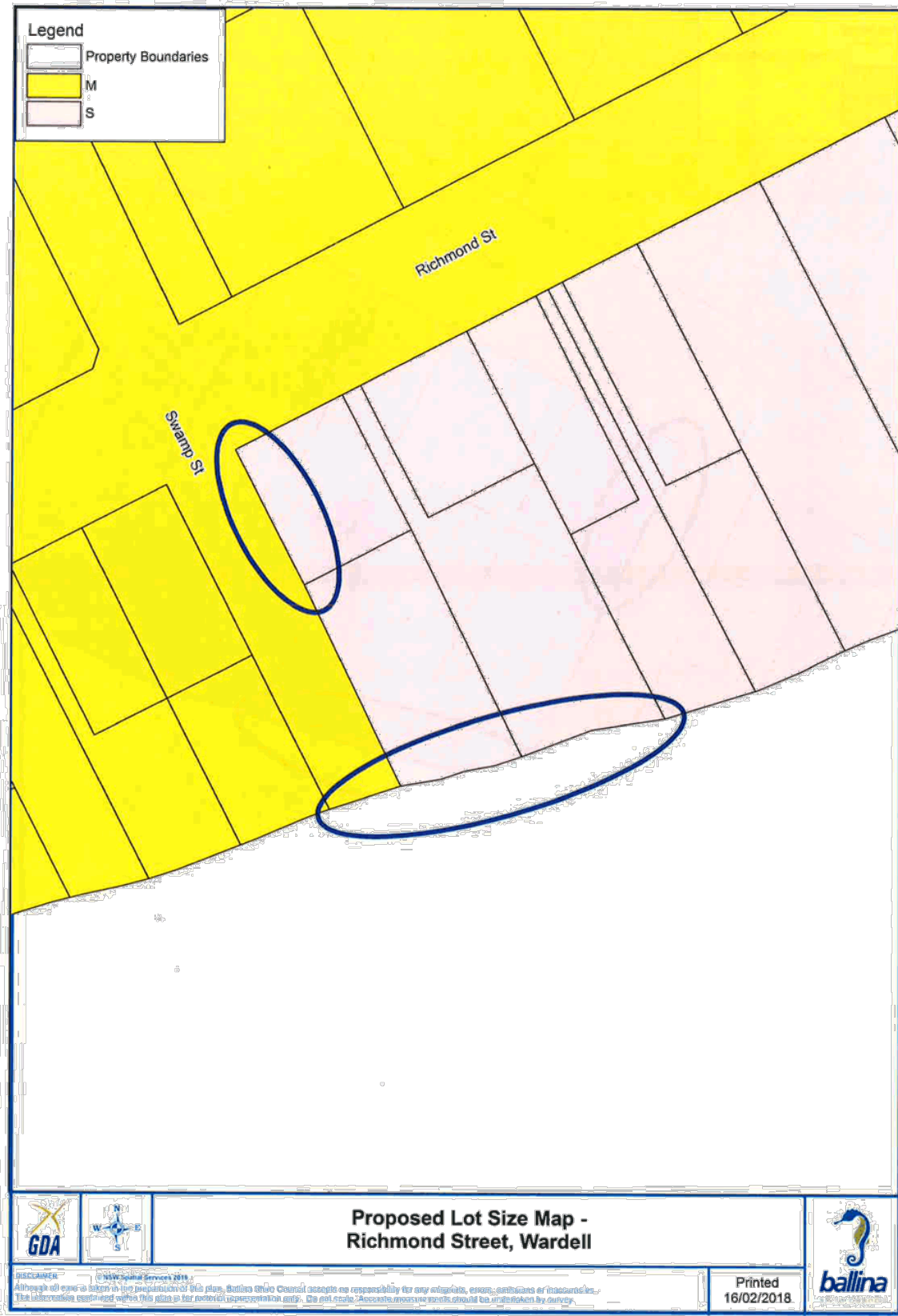
MAP 66



MAP 67

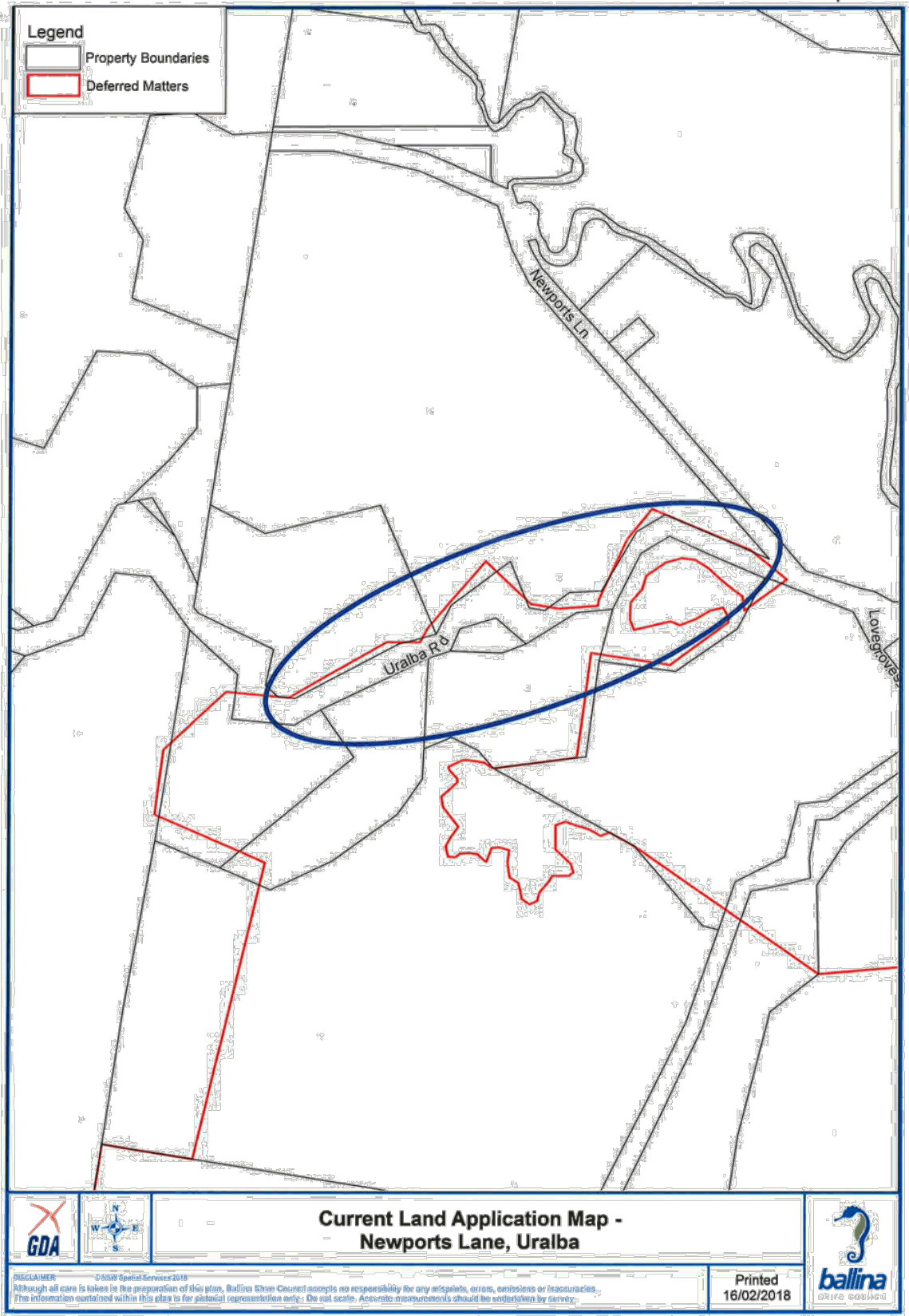


MAP 68





MAP 69



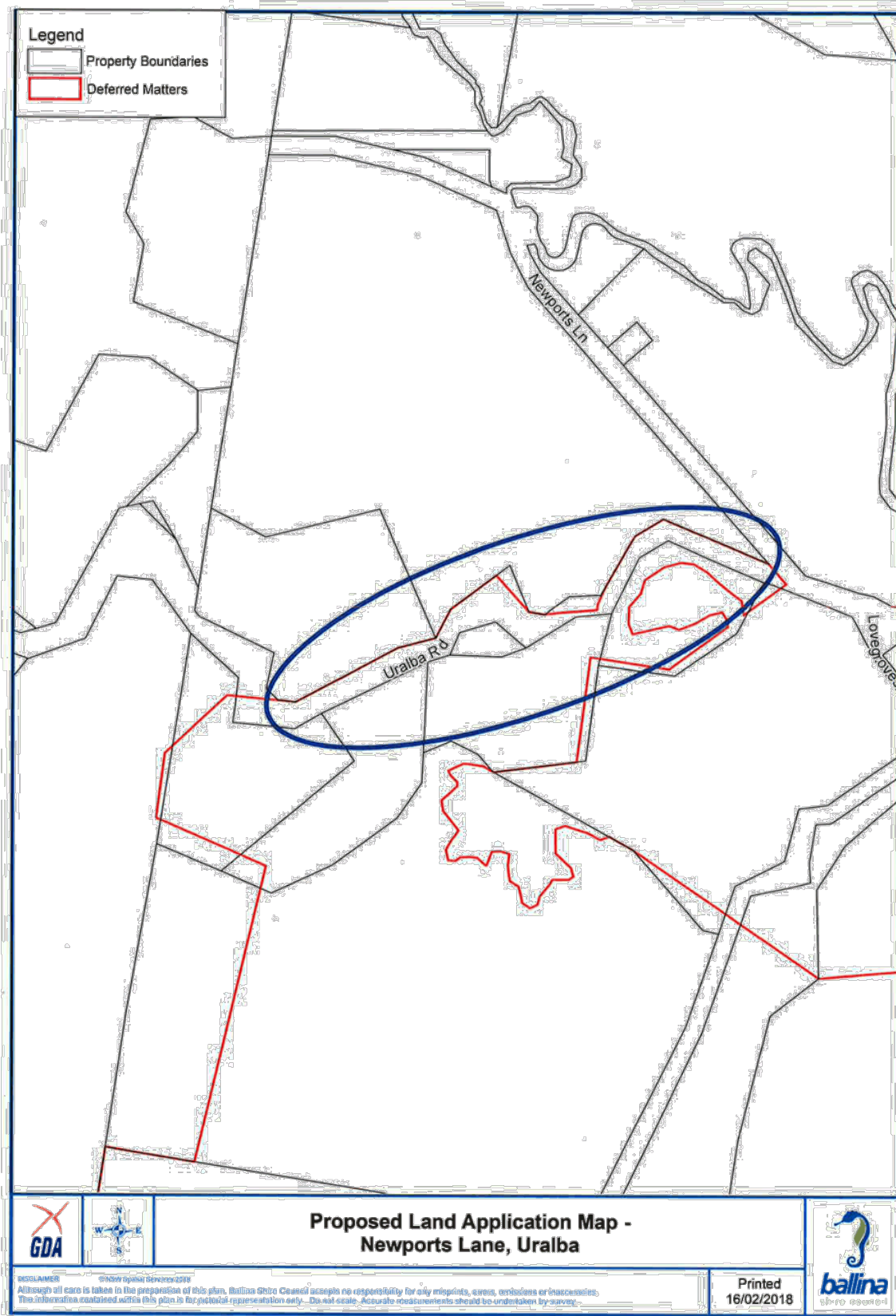
**Current Land Application Map -  
Newport's Lane, Uralba**



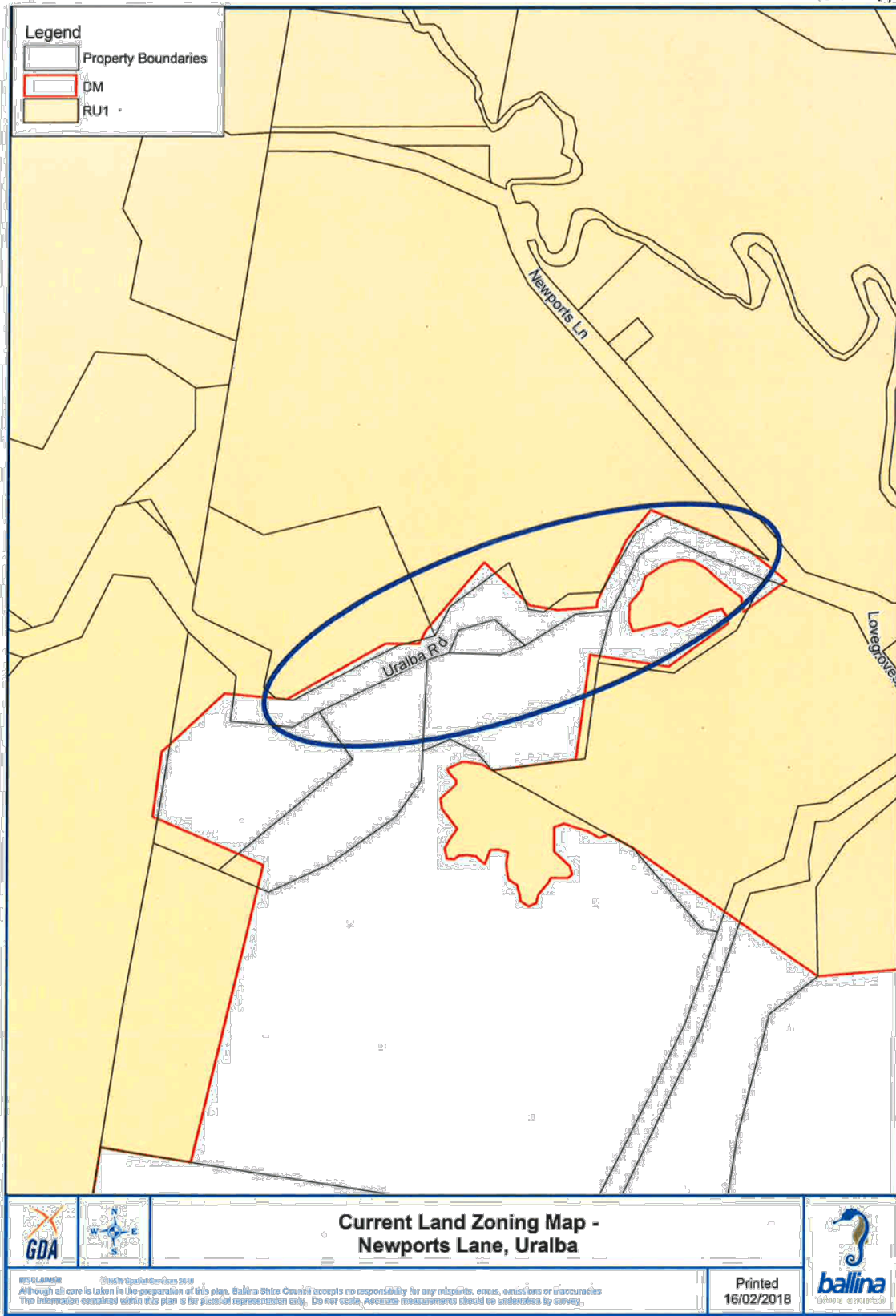
DISCLAIMER: © GDA Spatial Services 2018  
Although all care is taken in the preparation of this plan, Ballina Shire Council accepts no responsibility for any misprints, errors, omissions or inaccuracies.  
The information contained within this plan is for physical representation only. Do not scale. Accurate measurements should be undertaken by survey.

Printed  
16/02/2018

MAP 70

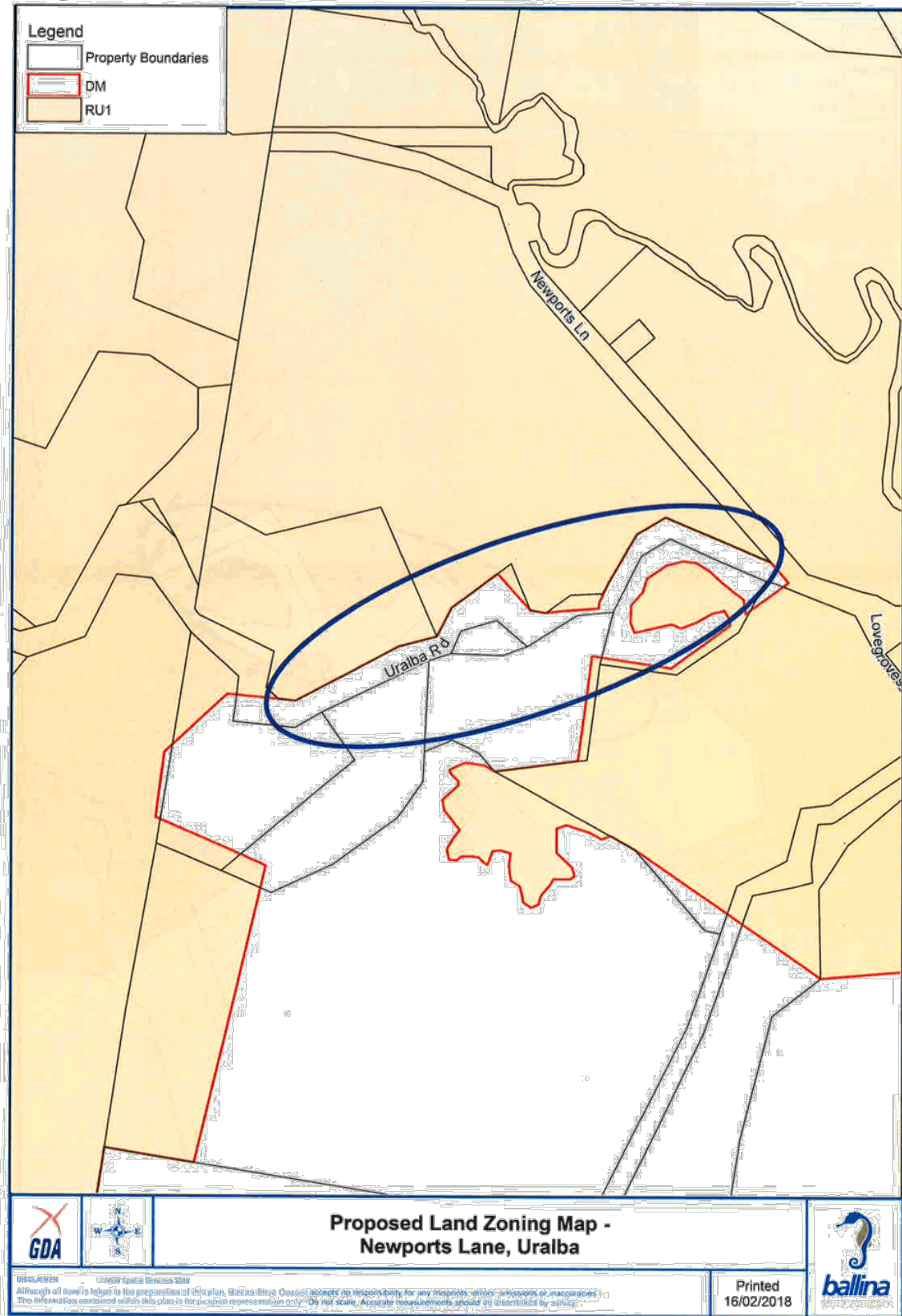


MAP 71

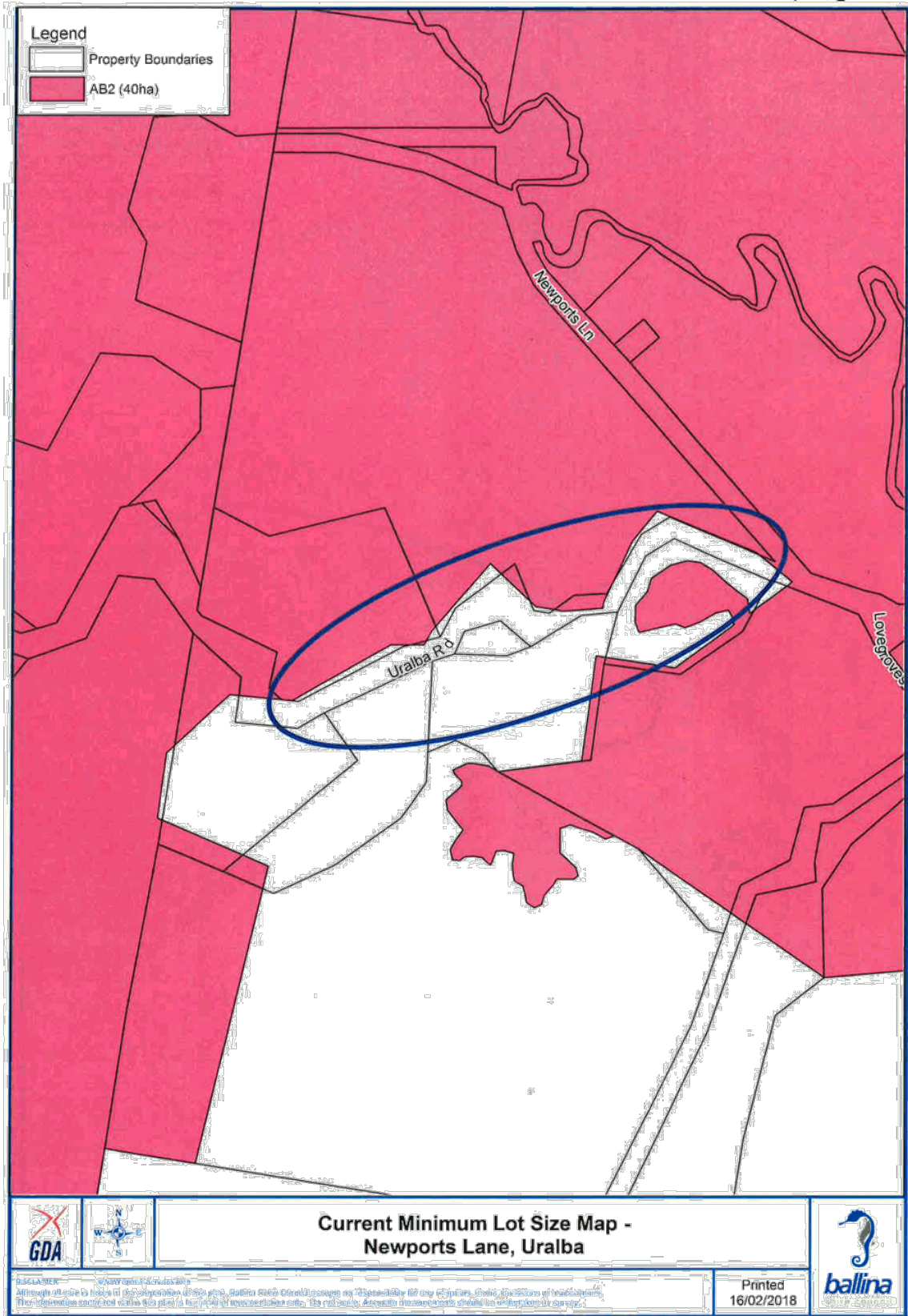




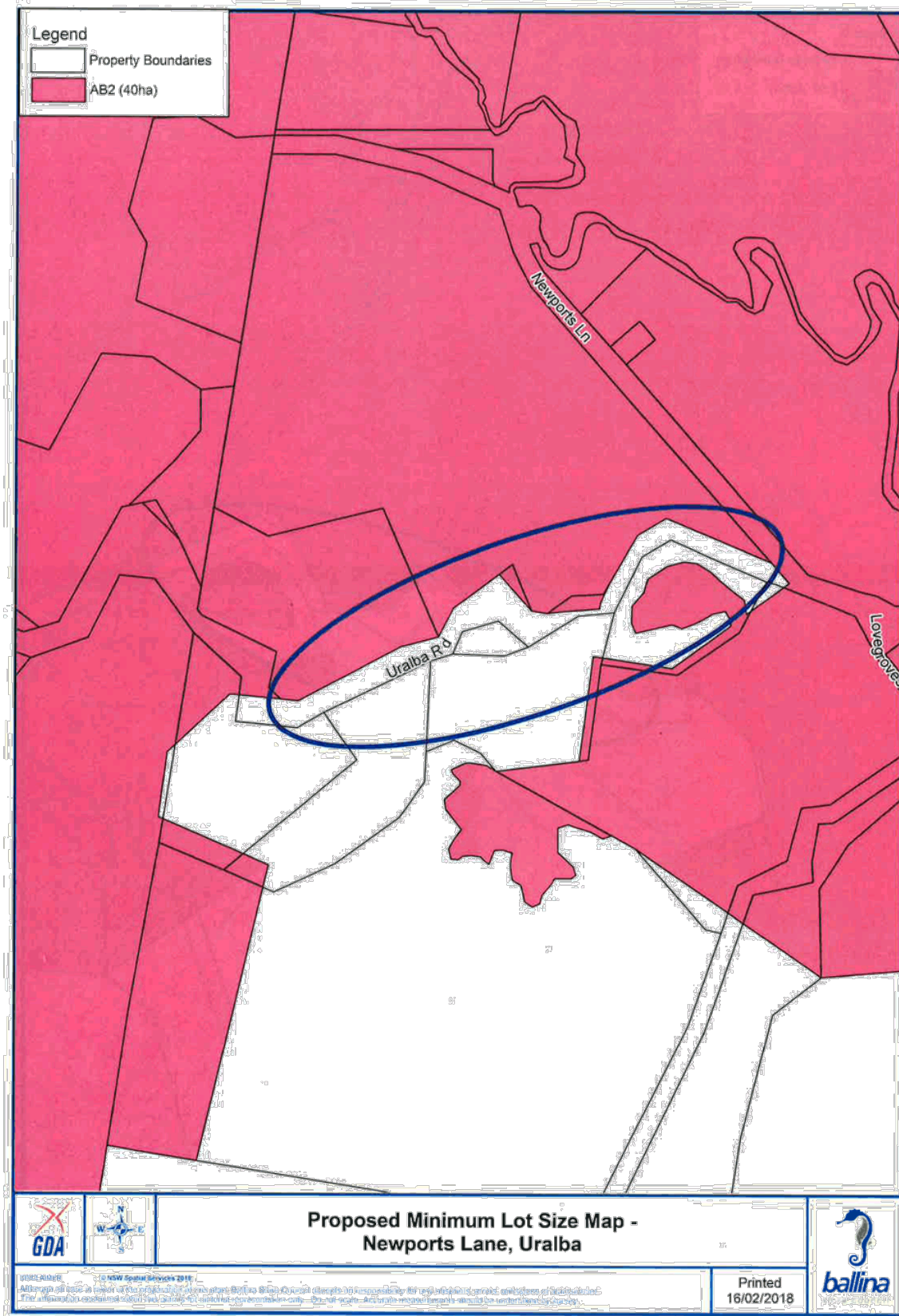
MAP 72



MAP 73

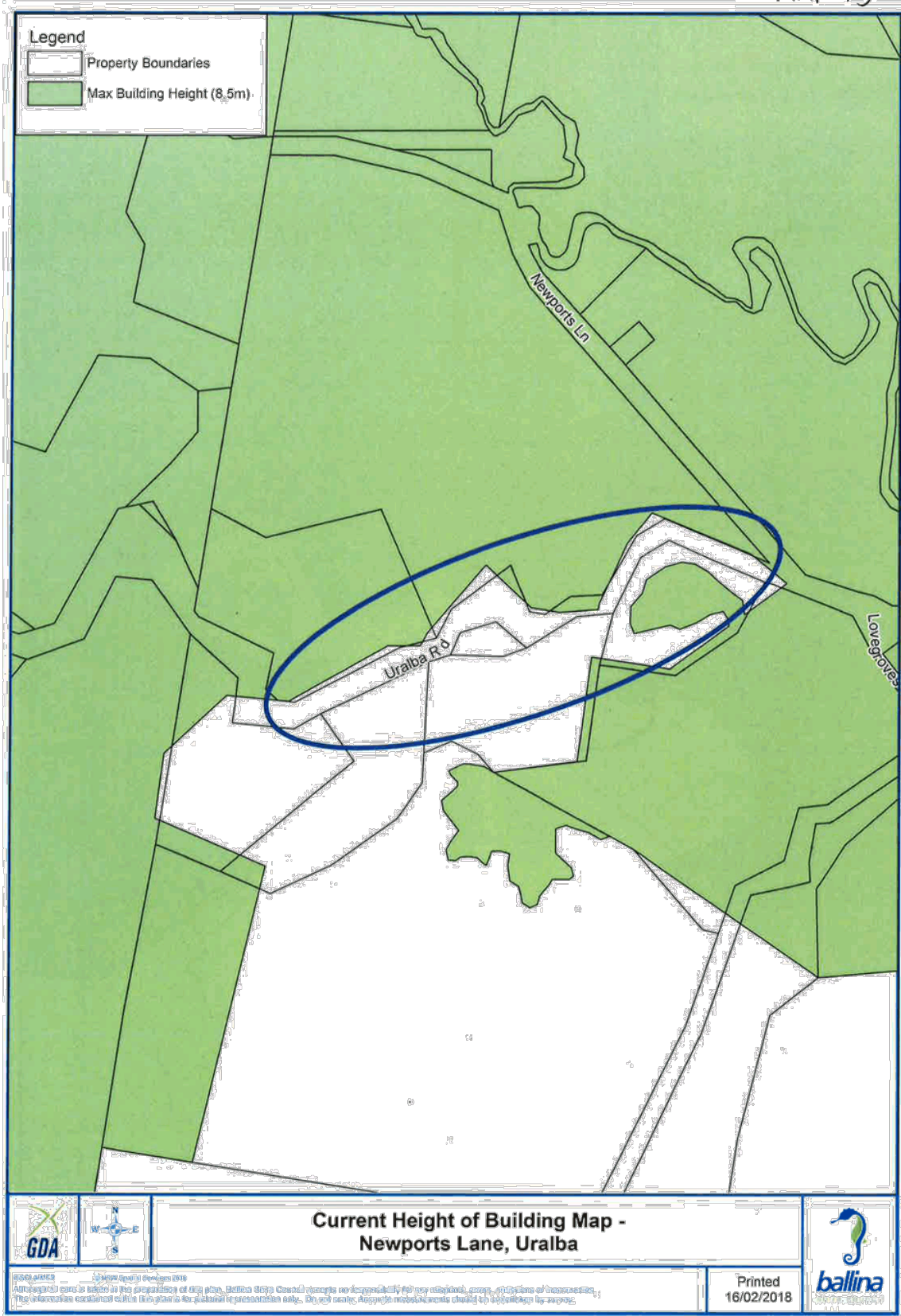


MAP 74





MAP 75



MAP 76

