



# Ballina to Lennox Head COASTAL RECREATIONAL PATH *Sharpes Beach to Pat Morton Lookout* Detailed Design

## Drawing Register

2165/110 A	Layout and Longitudinal Section Sheet 10 of 20
2165/111 A	Layout and Longitudinal Section Sheet 11 of 20
2165/112 A	Layout and Longitudinal Section Sheet 12 of 20
2165/113 A	Layout and Longitudinal Section Sheet 13 of 20
2165/114 A B	Layout and Longitudinal Section Sheet 14 of 20 (Modified by BSC 26/11/19)
2165/115 A	Layout and Longitudinal Section Sheet 15 of 20
2165/116 A	Layout and Longitudinal Section Sheet 16 of 20
2165/117 A	Layout and Longitudinal Section Sheet 17 of 20
2165/118 A	Layout and Longitudinal Section Sheet 18 of 20
2165/119 A	Layout and Longitudinal Section Sheet 19 of 20
2165/120 A	Layout and Longitudinal Section Sheet 20 of 20
2165/134 A	Construction Notes Sheet 1 of 2
2165/135	Construction Notes Sheet 2 of 2
2165/136	Path Details





- LEGEND**
- Ap p rox im ate p rop erty b oun
  - E x isting fence
  - E x isting stake p laced b y Cour
  - Design surface contours at 0.2m
  - Prop osed sand p ath ( Detail 2)
  - - - - - Lim it of p rop osed CRP work s

Rev	Descr iption	Date	Des. App r oved	Amendments
A	Additional construction notes	15/07/19	M V E	M E

© GeoLINK 2014  
 This drawing must not be relied upon for any purpose other than that for which it was prepared or by any person or corporation other than the relevant client.

**GeoLINK**  
 environmental management and design

Level 1, 64 Belling Street  
 PO Box 119  
 LEININGHAM EAST NSW 2470  
 T 02 6687 7666  
 F 02 6687 7782  
 info@geolink.net.au

23 Gordon Street  
 PO Box 1648  
 COFFS HARBOUR NSW  
 T 02 6661 7666  
 F 02 6661 7733

www.geolink.net.au


quality solutions sustainable future

Project Title  
**Coastal Recreational Path**

Client  
 Ballina Shire Council

Designed: M V E  
 Drawn: M V E  
 Date: Aug 2014  
 Checked: [Signature]

Scale  
 1:100

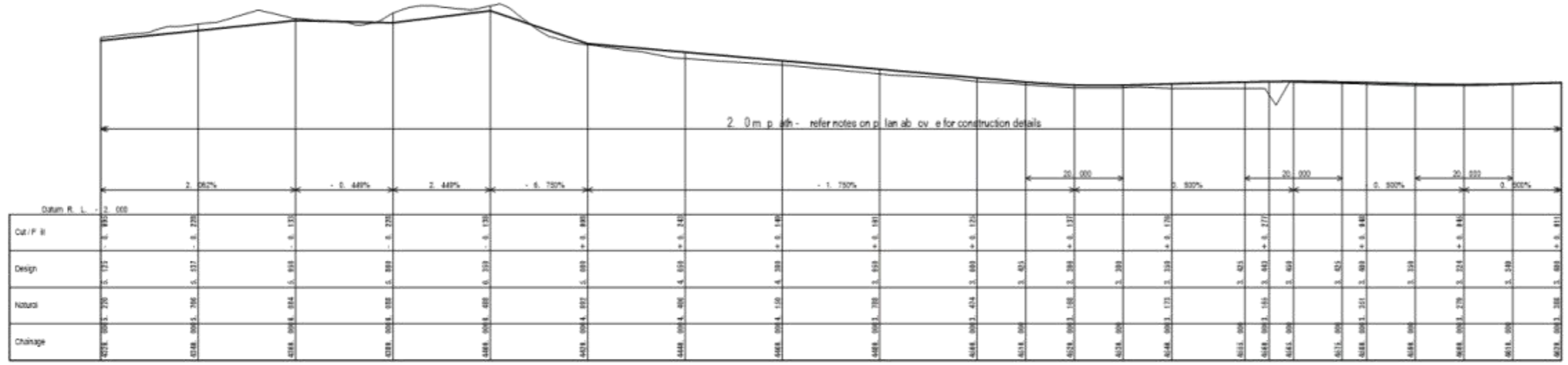


Drawing Title  
**Detailed Design**  
 Longitudinal Section: Sheet 15 of 2

Drawing Number  
**2165/115**

Revision  
**A**

Plan  
 Scale A



Longitudinal Section  
 Horizontal Scale A, Vertical Scale B



Plan  
Scale A

- LEGEND**
- Ap p rox im ate p rop erty b oun
  - E x isting fence
  - E x isting stake p laced b y Cour
  - Design surface contours at 0. 2 m
  - Prop osed sand p ath ( Detail 2)
  - Prop osed raised b oardwalk /b ric
  - Prop osed seating node
  - Lim it of p rop osed CRP work s

Rev	Descr iption	Date	Des	App	Pre
A	Additional construction notes	15/07/19	M V E	M V E	PRE

© G eolink 2014  
This drawing must not be relied upon for any purpose other than that for which it was prepared or by any person or corporation other than the relevant client.


**GeoLINK**  
environmental management and design

Level 1, 64 B Wilson Street  
PO Box 119  
LENNONX H E AD NSW 240  
T 02 6687 7666  
F 02 6687 7782  
info@geolink.net.au

23 Gordon Street  
PO Box 1648  
COFFS HARBOUR NSW  
T 02 6681 7666  
F 02 6681 7733

www.geolink.net.au

quality solutions sustainable future



Longitudinal Section  
H oriz ontal Scale A, V ertical Scale B

Project Title  
**Coastal Recreational Path**

Client  
**Ballina Shire Council**

Designed: M V E  
Date: Aug 2014  
Checked: M V E

Scale  
0 10 20 30 40 50 metres

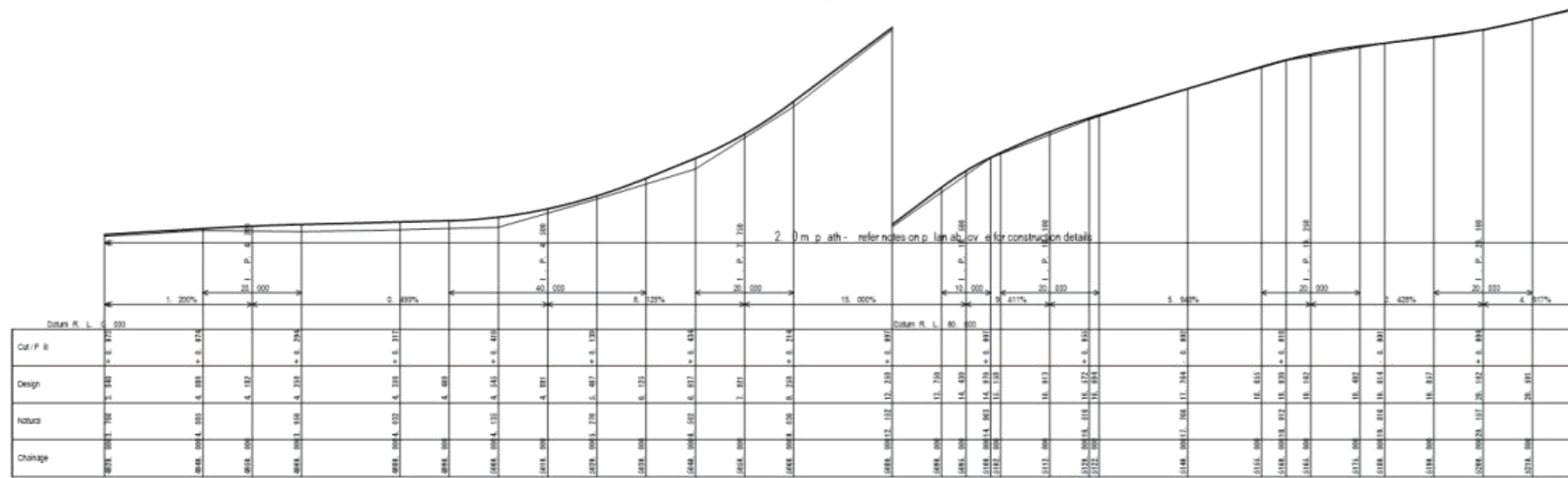
Drawing Title  
**Detailed Design**  
Longitudinal Section: Sheet 16 of 2

Drawing Number  
**2165/116**

Revision  
**A**



Plan Scale A



Longitudinal Section  
Horizontal Scale A, Vertical Scale B

**GeoLINK**  
environmental management and design

Level 11, 64 Balfour Street  
PO Box 119  
LENNEX HEAD NSW 247  
T 02 6667 7666  
F 02 6667 7733  
info@geolink.net.au

23 Gordon Street  
PO Box 1448  
COFFS HARBOUR NSW  
T 02 6661 7666  
F 02 6661 7733  
www.geolink.net.au

quality solutions sustainable future

Project Title  
**Coastal Recreational Path**

Client  
**Ballina Shire Council**

Designed: MVE | Drawn: MVE | Checked: MVE  
Date: Aug 2014

Scale  
A 1:1000  
B 1:2000

Drawing Title  
**Detailed Design**  
Longitudinal Section: Sheet 17 of 2

Drawing Number: **2165/117** | Revision: **A**