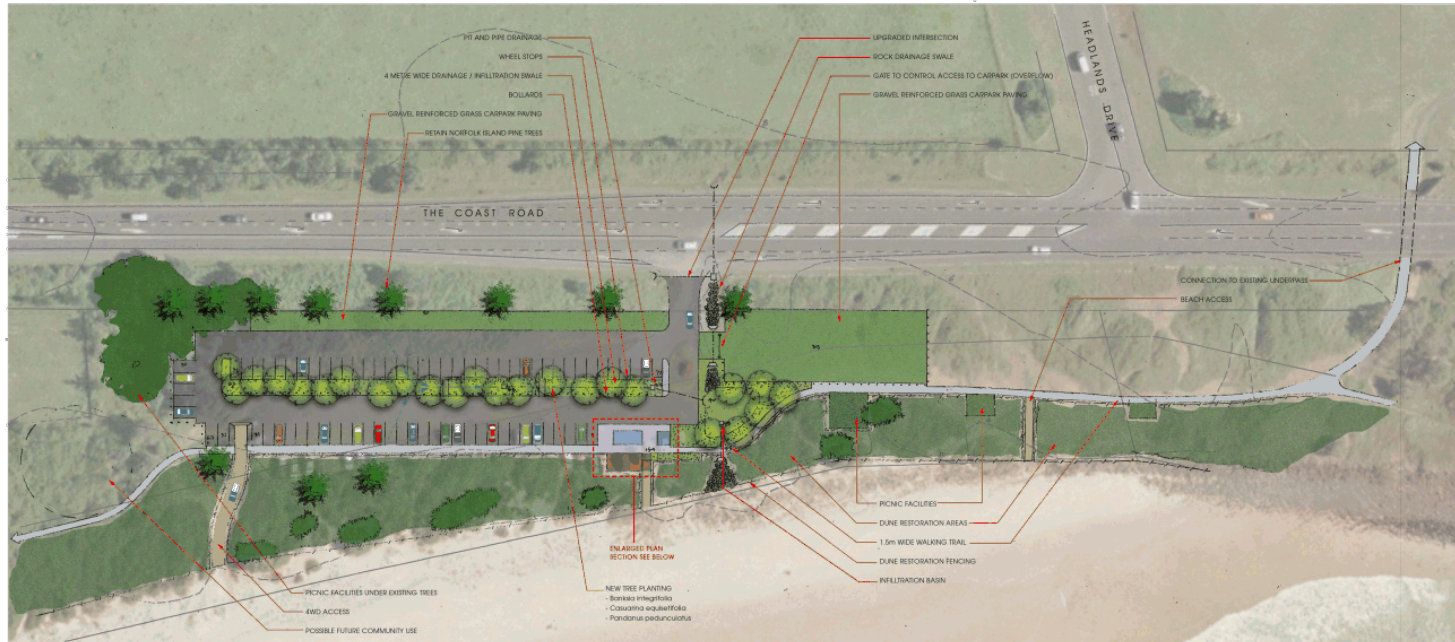
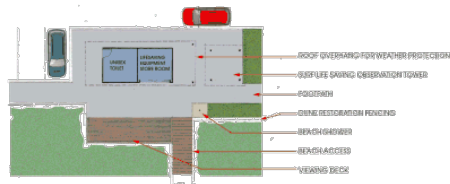


11.3 Notice of Motion - Sharpes Beach Master Plan

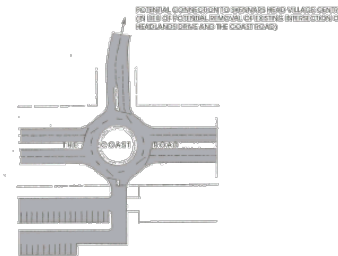


OVERALL PLAN  
1:500 @ A1

NOTE: THE SHARPES BEACH UNDERPASS OVERFLOW DRAINAGE SUPPLIED FOR INFORMATION AND IS NOT TO BE CONSIDERED AS A REQUIREMENT FOR THE PROJECT. THE PLANS ARE NOT TO BE CONSIDERED AS A REQUIREMENT FOR THE PROJECT. THE DESIGN IS SUBJECT TO APPROVAL BY THE LOCAL GOVERNMENT AND THE STATE GOVERNMENT.



ENLARGED PLAN SECTION  
1:200 @ A1



POSSIBLE LONG TERM INTERSECTION CONFIGURATION  
1:1000 @ A1



IMAGE OF SIMILAR SURF LIFE SAVING OBSERVATION TOWER

© 2011 King + Campbell Pty Ltd. All rights reserved.

**KING + CAMPBELL**  
PO Box 343 Fort Macclesfield 6444 T: 02 6549 2555 F: 02 6593 4544

**SHARPES BEACH MASTER PLAN**  
PREPARED FOR BALLINA SHIRE COUNCIL BY KING + CAMPBELL 1 JULY 2011

