

PAMP NOVEMBER 2010

Priority Program of Works

Priority Program of Works		Project	Priority Score	Estimated Cost \$	Potential Financial Year
Location					
Skennars Head Road Lennox Head		Shared path from North Creek Rd past Headland Drive to Coast Road, 1470m with 5 ramps	68	295,000	11-12 12-13
Ballina Road Alstonville		Shared path Crawford Park to Green Street (LUPA building)	66	26,000	12-13
Headlands Drive Skennars Head		Crossing facility (refuge)	66	9,500	12-13
Skennars Head Road Skennars Head		Crossing facility with median (Adjacent leisure park)	66	9,500	12-13
Rifle Range Road & Simpson Avenue Wollongbar		Footpath 700m with 6 ramps	59	51,000	12-13
Hill Street East Ballina		Easton Park connection to Hill Street path	59	4,000	12-13
Moon Street Ballina		Footpath between Bangalow Road & Fox Street	58	18,000	13-14
The Avenue Alstonville		Crossing facility (refuge)	58	9,500	13-14
Ballina Street Lennox Head		Crossing facility (near Opes) Investigation required	56	9,500	13-14
Beachfront Parade East Ballina		Footpath connection to existing path north of Bayview Drive	54	22,000	13-14
Byron Street Lennox Head		Footpath, Fern Street to school 200m with 2 ramps	54	15,000	13-14
Wardell Road Alstonville		Footpath 130m with 2 ramps	54	9,500	13-14

11.1 Pedestrian Access and Mobility Plan - Review.DOC

Location	Project	Priority Score	Estimated Cost \$	Potential Financial Year
Wardell Road Alstonville	Crossing facility (refuge) opposite Plaza	54	9,500	13-14
Bruxner Highway Wollongbar	Shared path (north side) Sneaths Road to Rifle Range Road 200m	53	56,000	13-14
Byron Street Lennox Head	Footpath Stewart Street to Coast Road, 730m with 3 ramps	53	52,000	13-14
Links Avenue East Ballina	Crossing facility (refuge) at Chickiba Drive	53	9,500	13-14
North Creek Road Lennox Head	Shared path east side connecting Montwood Drive to Amber Drive and Tara Downs / Skennars Head Road. (Remaining 750m) NOTE: 2010 Operations Plan includes Montwood Drive to Amber Drive	51	200,000	14-15
Green Street Alstonville	Footpath Bruxner Highway to Alston Avenue	51	20,000	15-16
Fawcett Lane Ballina	Footpath access ramp	51	1,000	15-16
Grant Street & Fox Street Ballina	Footpath, Grant Street north to Fox Street and then east and west to Cherry and Kerr Streets, 950m with 12 ramps	50	90,000	15-16
Bruxner Highway Wollongbar	Footpath, connection TAFE to Wollongbar Village, 1200m with 8 ramps	49	88,000	15-16
Simpson Avenue Wollongbar	Shared path north side Smith Lane to shops 350m	49	70,000	16-17
Owen Street Ballina	Footpath Kingsford Smith Drive to North Creek, 680m with 10 ramps	49	31,000	16-17

11.1 Pedestrian Access and Mobility Plan - Review.DOC

Location	Project	Priority Score	Estimated Cost \$	Potential Financial Year
Commercial Road, South Street, Bugden Lane Alstonville	Footpath improvements, path with 2 ramps	49	13,000	16-17
Fawcett Park Ballina	Footpath markings (improved marking for cyclist dismount to avoid conflict)	49	1,000	16-17
The Avenue Alstonville	Footpath west side Coral Street to existing, 480m path with 2 ramps	48	80,000	16-17
Compton Drive East Ballina	Shared path west side of Shaws Bay between Compton Drive and training wall. Investigation required due to private land.	47	67,000	17-18
Grant Street Ballina	Footpath connections between Swift Street and Richmond River, 120m path with 4 ramps	47	10,000	17-18
Simpson Avenue Wollongbar	Pedestrian facility at shops (refuge)	47	9,500	17-18
Pine Avenue East Ballina	Path west side Manly Street to bus stop, 100m	46	7,000	17-18
Hill Street East Ballina	Path at Pioneer Park, 70m	46	5,000	17-18
Alston Avenue Alstonville	Path south west side Green Street to pool	45	45,000	17-18
Skennars Head	Path	45	21,000	17-18
Wardell Road Alstonville	Elizabeth Ann Brown Park	45	7,500	17-18
Burnet Street Ballina	Footpath Moon Street to Temple Street	44	70,000	17-18 18-19

11.1 Pedestrian Access and Mobility Plan - Review.DOC

Location	Project	Priority Score	Estimated Cost \$	Potential Financial Year
Skinner Street Ballina	Footpath North Creek to Bangalow Road	44	63,000	18-19
Grant Street Ballina	Footpath Swift Street to Fox Street	44	42,000	18-19
Burnet Street Ballina	Footpath Kerr Street to Temple Street	44	34,000	18-19
Gibbon Street Lennox Head	Shared path east side Ross Street to Ian Avenue	44	14,000	18-19
Parkland Drive Alstonville	Footpath east side Parkview Court to Bruxner Highway	43	8,000	18-19
Cawarra Street Ballina	Footpath	42	9,500	19-20
Fox Street Ballina	Pedestrian facility at Temple Street (refuge)	41	9,500	19-20
Freeborn Place Alstonville	Shared path west side Crawford Park to Apex Park	40	20,000	19-20
Wardell Road Alstonville	Footpath Wardell Road and Robertson Street	40	16,500	19-20

11.1 Pedestrian Access and Mobility Plan - Review.DOC

2013 PAMP Review – Program of Works

(Revised November 2013)

Submission UID	Delivery Plan ID	Location	Project	Priority Score	Estimated Cost \$	Potential Financial Year	Comments
146	LHCW01	Skennars Head Road Lennox Head	Shared path from North Creek Rd past Headland Drive to Coast Rd, 1470m with 5 ramps				Included with Ballina to Lennox Head shared path project
3	ACW01	Ballina Road Alstonville	Shared path Crawford Park to Green St (UPA building)			Complete	
164	SHCW1	Headlands Drive Skennars Head	Crossing facility (refuge)			Complete	
166	SHCW03	Skennars Head Road Skennars Head	Crossing facility with median (adjacent leisure park)			Complete	
230	WOCW01	Rifle Range Road & Simpson Avenue Wollongbar	Footpath 700m with 6 ramps			Complete To Parker St	
118	EBCW01	Hill Street East Ballina	Easton Park connection to Hill St path			Complete	
NA	NA	Williams Reserve Lennox Head	West side of reserve				Added since 2010 PAMP. No longer required. New path constructed in Park & Mackney Lns
60	BCW06	Moon Street Ballina	Footpath between Bangalow Rd & Fox St			Complete	
14	ACW02	The Avenue Alstonville	Crossing facility (refuge)			Complete	
129 Part	NA	Chickiba Drive East Ballina	Southern Cross School to Tuckeroo Dr			Complete	Added since 2010 PAMP RMS grant opportunity
131	LHCW04	Ballina Street Lennox Head	Crossing facility (threshold) at Lennox Park Reserve		9,500	14/15	Included in Lennox Village Landscape Masterplan – Investigation required
40	LHCW05	Byron Street Lennox Head	Footpath, Fern St to school 200m with 2 ramps			Complete	
16	ACW04	Wardell Road Alstonville	Robertson St to Newton St footpath 130m with 2 ramps			Complete	

11.1 Pedestrian Access and Mobility Plan - Review.DOC

Submission UID	Delivery Plan ID	Location	Project	Priority Score	Estimated Cost \$	Potential Financial Year	Comments
17	ACW05	Wardell Road Alstonville	Crossing facility (refuge) opposite Plaza				Duplication. Existing refuge at Coral St intersection
239	WOCW02	Bruxner Highway Wollongbar	Shared path (north side) Sneaths Road to Rifle Range Rd 200m			Complete	
138	LHCW09	Byron Street Lennox Head	Cliff Murray Ln to school and Dodge Ln to service station Revised length 345m	53	55,000	13/14	Current program includes a revised path length
236	EBCW03	Links Avenue East Ballina	Crossing facility (refuge) at Chickiba Dr	53	9,500	13/14	Combine with Links Ave road project
149/150	LHCW10	North Creek Road Lennox Head	Shared path east side connecting Montwood Dr to Amber Dr and Tara Downs / Skennars Head Rd (remaining 750m)				Included with Ballina to Lennox Head shared path project
8	ACW07	Green Street Alstonville	Footpath Ambrose Ln to Alston Ave	51	20,000	Complete	
35/95	BCW12	Fawcett Street Ballina	Footpath access ramp	51	5,000	13/14	
45	BCW13	Grant Street Ballina	Footpath Swift St north to Fox St, west side	50	43,600	13/14	
129	NA	Tuckeroo Drive East Ballina	Chickiba Dr to reserve			Complete	Added since 2010 PAMP RMS grant opportunity
34	BCW14	Fawcett Park Ballina	Footpath markings (improved marking for cyclist dismount to avoid conflict)	49		Complete	
242	ACW11	The Avenue Alstonville	Footpath on west side of Coral St to existing, 480m path with 2 ramps	48		Complete	
43	BCW18	Grant Street Ballina	Footpath connections between Swift St and Richmond River, 120m path with 4 ramps				Not required. Existing path on western side

11.1 Pedestrian Access and Mobility Plan - Review.DOC

Submission UID	Delivery Plan ID	Location	Project	Priority Score	Estimated Cost \$	Potential Financial Year	Comments
189	SHCW08	Skennars Head	Path				Not required. Existing path
45	BCW24	Grant Street Ballina	Footpath Swift St to Fox St east side				Duplicate path See BCW13
	ACW18	Main Street Alstonville	Footpath from Maguires Creek To Perry Street	64	30,000	14/15	
	LHCW18	Ballina Street Lennox Head	Construct a retaining wall to achieve a wider path	64	90,000	14/15	
5	ACW08	Commercial Road, South Street to Bugden Lane Alstonville	Footpath improvements. 100m path with 2 ramps	64	20,000	14/15	
18	ACW13	Wardell Road Alstonville	Elizabeth Ann Brown Park	64			Consider with park upgrade as per master plan
	WBCW01	Quays Drive West Ballina	Provide link to east side of Quays Drive, at River St, then to shopping centre	62	10,000	14/15	
230	WOCW06	Simpson Ave Wollongbar	Complete footpath, connection TAFE to Wollongbar Village	62	70,000	15/16	Completed TAFE to Parker St. Final section Parker St to existing at shopping centre
19	ACW16	Robertson Street Alstonville	Footpath Wardell Rd to Mellis Cct	62	10,000	14/15	
50	BCW28	Kerr Street Ballina	Widen existing by 1 m Bentinck to Fox Streets	61	25,000	14/15	
	BCW29	Fox Street Ballina	Widen existing by 1m east side bus stop to Kerr Street	61	10,000	14/15	
152	LHCW19	Park Lane Lennox Head	Pedestrian refuge behind IGA	61	12,000	15/16	Investigation required
162	NBCW01	Tamarind Drive North Ballina	Footpath from Ballina Gardens Caravan Park to North Creek Road	60	55,000	15/16	
219	WBCW02	Quays Drive West Ballina	Construct footpath to connect to two ramps in Kalinga Street	60	4,000	15/16	
	LHCW20	Allens Parade Lennox Head	Construct shared path from Coastal Shared Path to Aurora Place	60	55,000	15/16	

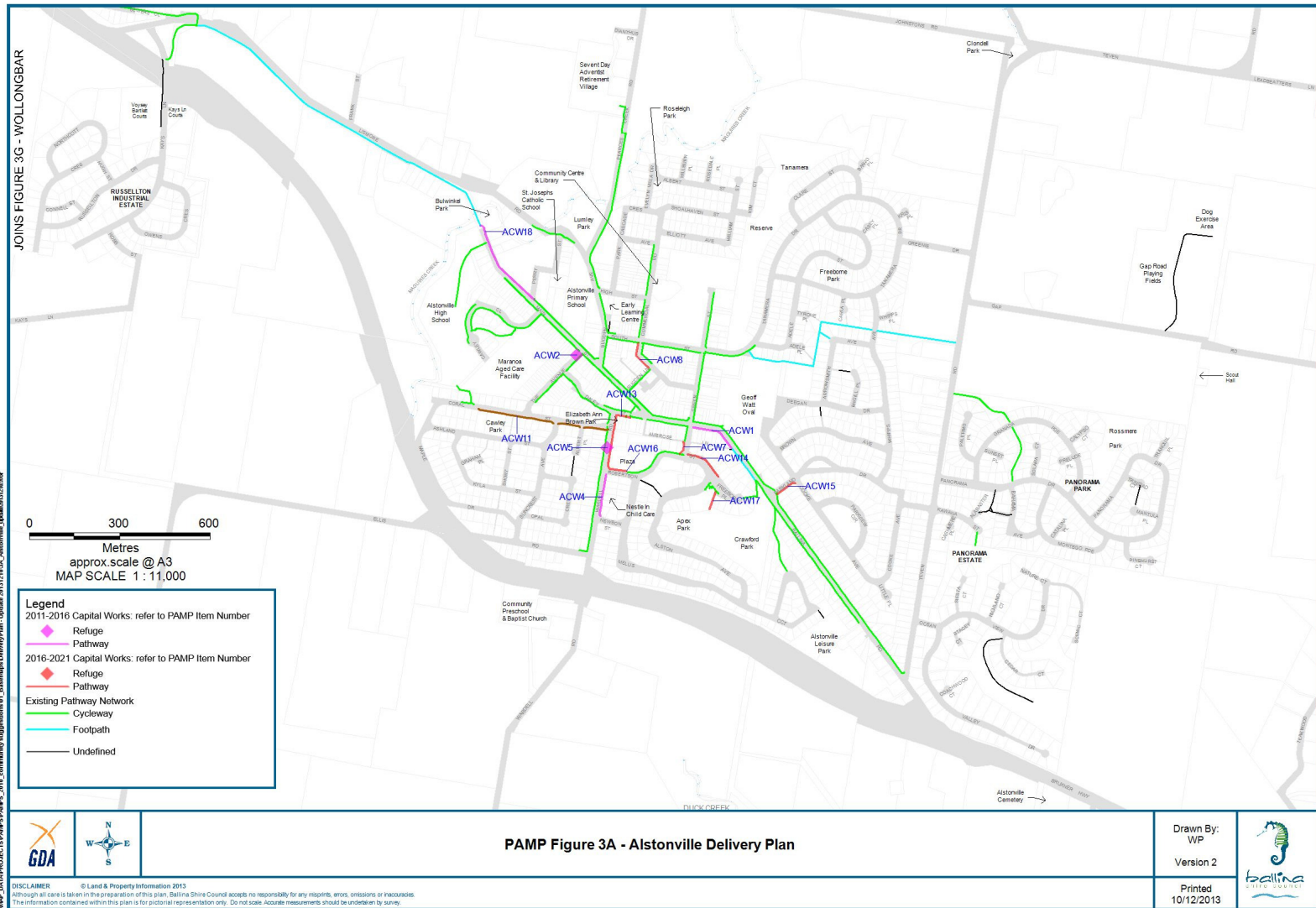
11.1 Pedestrian Access and Mobility Plan - Review.DOC

Submission UID	Delivery Plan ID	Location	Project	Priority Score	Estimated Cost \$	Potential Financial Year	Comments
	BCW30	Martin Street Ballina	Widen existing path west side from Crane Street to Winton Lane	59	23,000	16/17	
76	BCW31	River Street Ballina	Pedestrian Refuge near Brunswick Street	59	12,000	15/16	
238	WBCW03	Horizon Drive West Ballina	Pedestrian Refuge near intersection with River Street	57	12,000	16/17	
255	WOCW07	Simpson Avenue Wollongbar	Pedestrian facility at shops (refuge)	57	10,000	16/17	
271	BCW27	Fox Street Ballina	Pedestrian facility at Temple St (refuge)	55	10,000	16/17	
111	EBCW10	Compton Drive East Ballina	Shared path west side of Shaws Bay between Compton Dr and training wall Investigation required due to private land	54	80,000	16/17	Investigation required
	EBCW15	Chickiba Drive East Ballina	Widen existing path 170m east from Links Avenue	54	22,000	16/17	
120	EBCW13	Pine Avenue East Ballina	Path from eastern end of Pine Ave to Manly St. Also, east side Manly St, Cronulla St to bus stop in Pine Ave. 100m and refuge in Manly St	52	35,000	16/17	
145	LHCW16	Ross Street Lennox Head	Shared path south side lan Ave to Pacific Terrace	51	45,000	17/18	
116	EBCW16	Hill Street East Ballina	Pedestrian Refuge near Manly Street	51	12,000	16/17	
231	WOCW05	Smiths Lane Wollongbar	Analie St to Simpson Ave	50	35,000	17/18	Recommended change to Rubiton St to provide link to Plateau Dr/Rifle Range Rd
	EBCW17	Chickiba Drive East Ballina	Shared path Tuckeroo Drive to Chickiba Oval	49	100,000	17/18	
23	BCW 23	Burnet Street Ballina	Footpath Moon St to Kerr St	49	60,000	18/19	
22	BCW22	Burnet Street Ballina	Shared path Kerr St to Temple St	49	87,000	18/19	

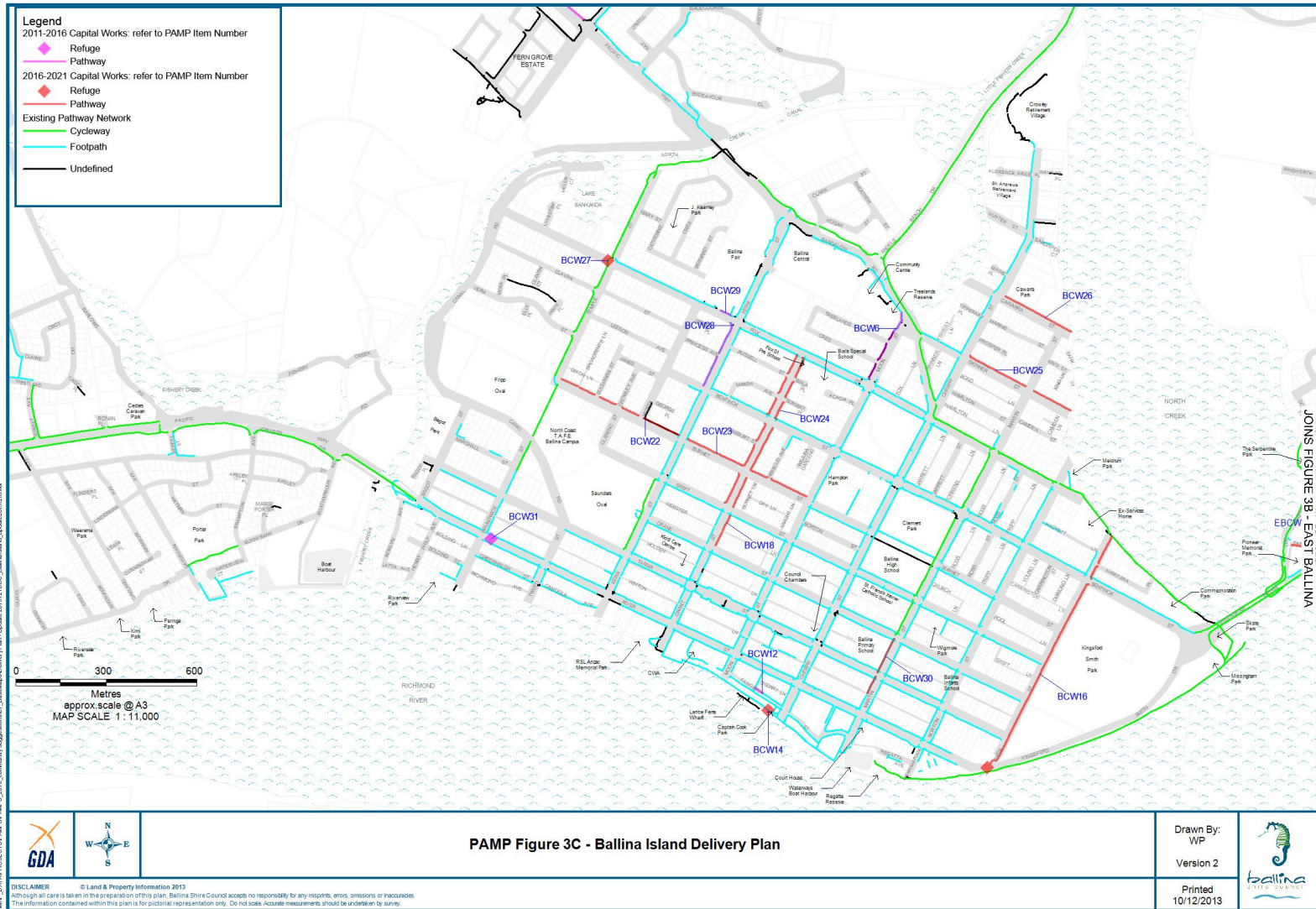
11.1 Pedestrian Access and Mobility Plan - Review.DOC

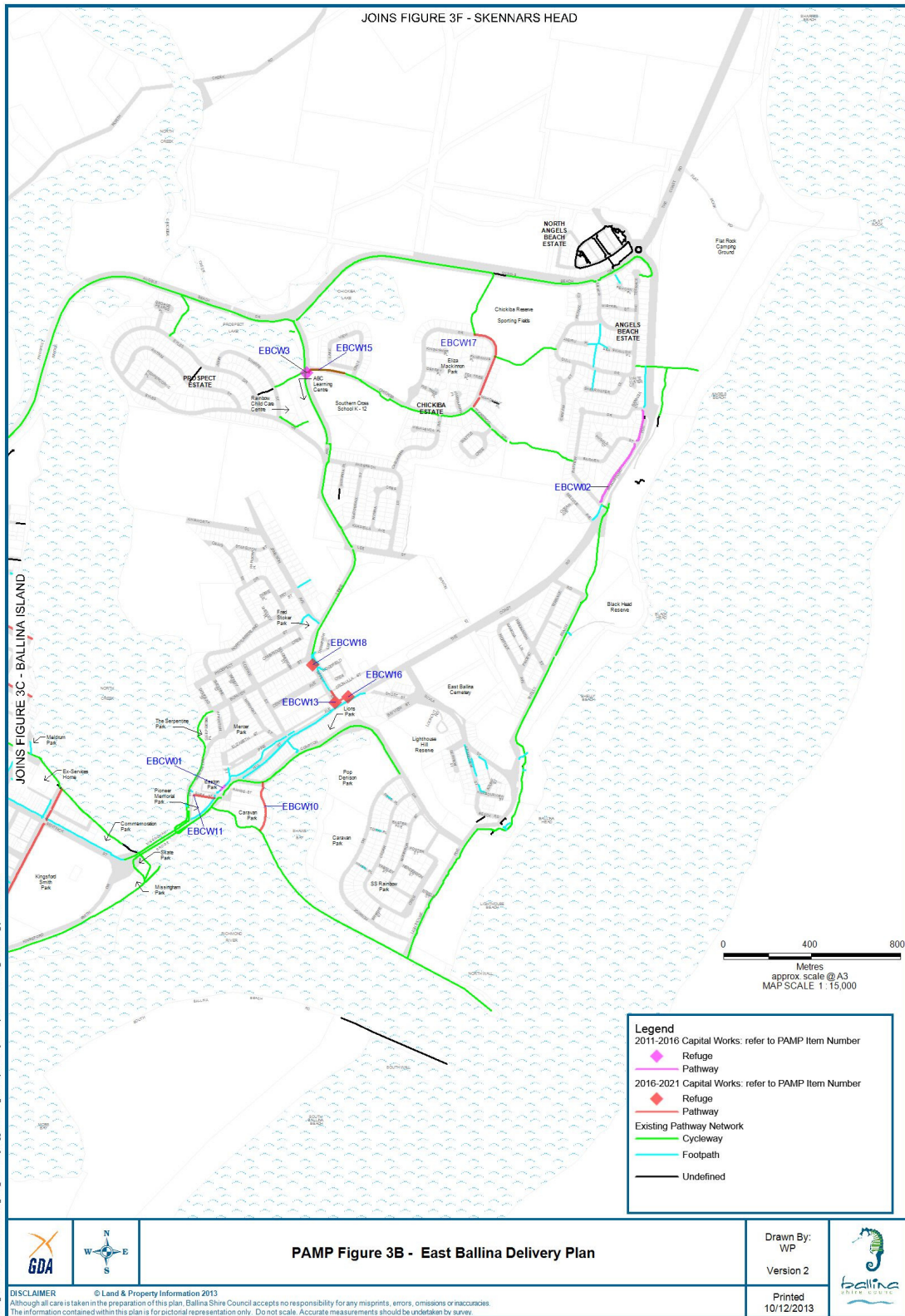
Submission UID	Delivery Plan ID	Location	Project	Priority Score	Estimated Cost \$	Potential Financial Year	Comments
240	ACW14	Alston Avenue Alstonville	Path north side Green St to pool	48	27,000	18/19	
	EBCW18	Manly Street East Ballina	Pedestrian facility at Bonview Street	46	25,000	17/18	
109	EBCW02	Beachfront Parade East Ballina	1.8m footpath connection to existing path north of Bayview Dr	46	23,000	18/19	Previously deferred
246	EBCW11	Hill Street East Ballina	Path at Pioneer Park, The Serpentine to Hill St. 170m	46	20,000	19/20	
261	ACW17	Freeborn Place Alstonville	Shared path west side to Crawford Park / Apex Park	46	10,000	18/19	
266	ACW15	Parkland Drive Alstonville	Footpath east side Cooke Ave to Bruxner Highway	44	10,000	19/20	
66	BCW16	Owen Street Ballina	Footpath to Kingsford Smith Dr to North Creek 680m with 10 ramps	44	90,000	19/20	
80	BCW25	Skinner Street Ballina	Footpath North Creek to Cherry St	44	55,000	19/20	
29	BCW26	Cawarra Street Ballina	Footpath	44	28,000	19/20	
249	LHCW21	Greenfield Road Lennox Head	Shared Path East side Ocean Breeze Drive to Byron Bay Road	41	35,000	19/20	

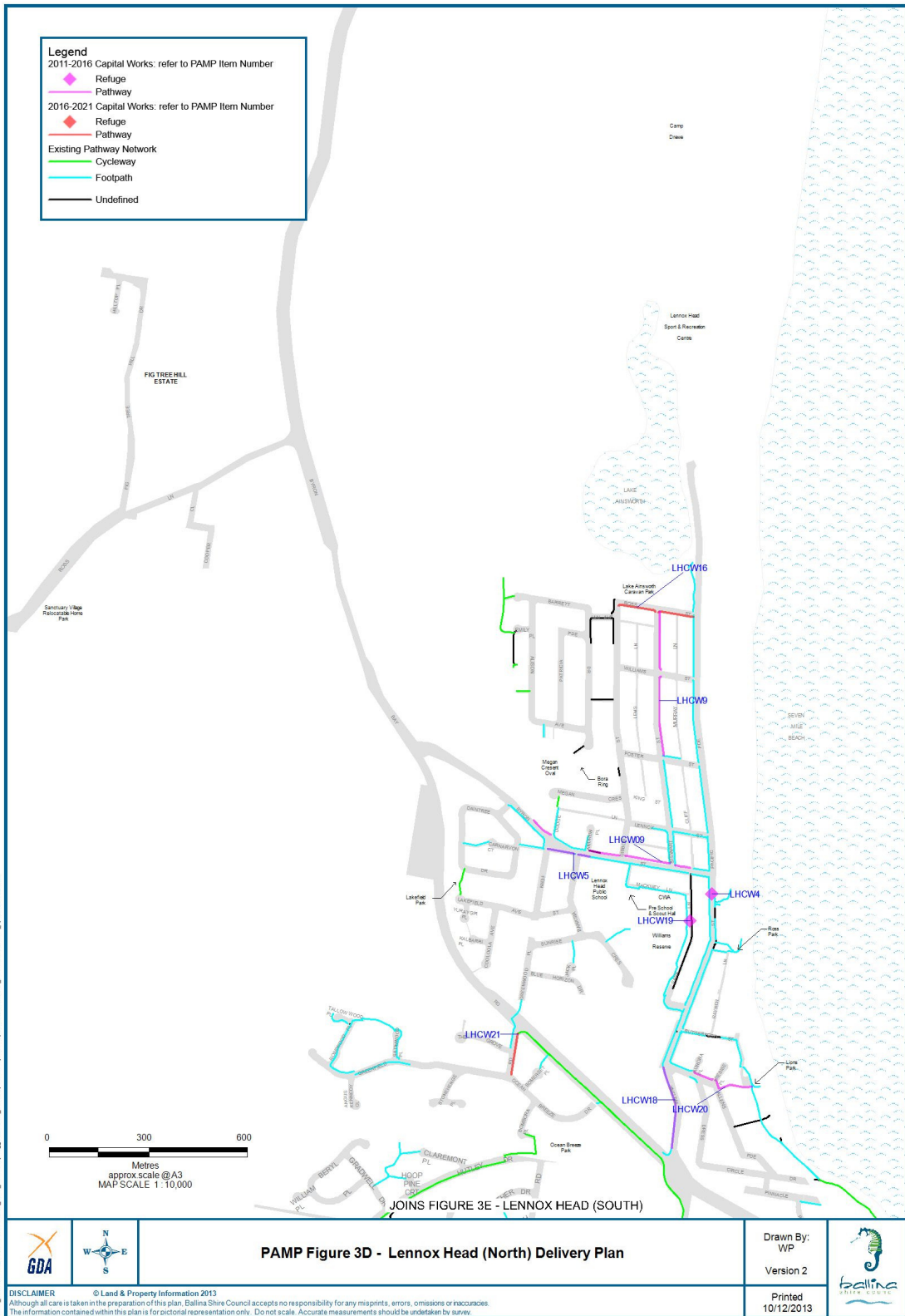
11.1 Pedestrian Access and Mobility Plan - Review.DOC



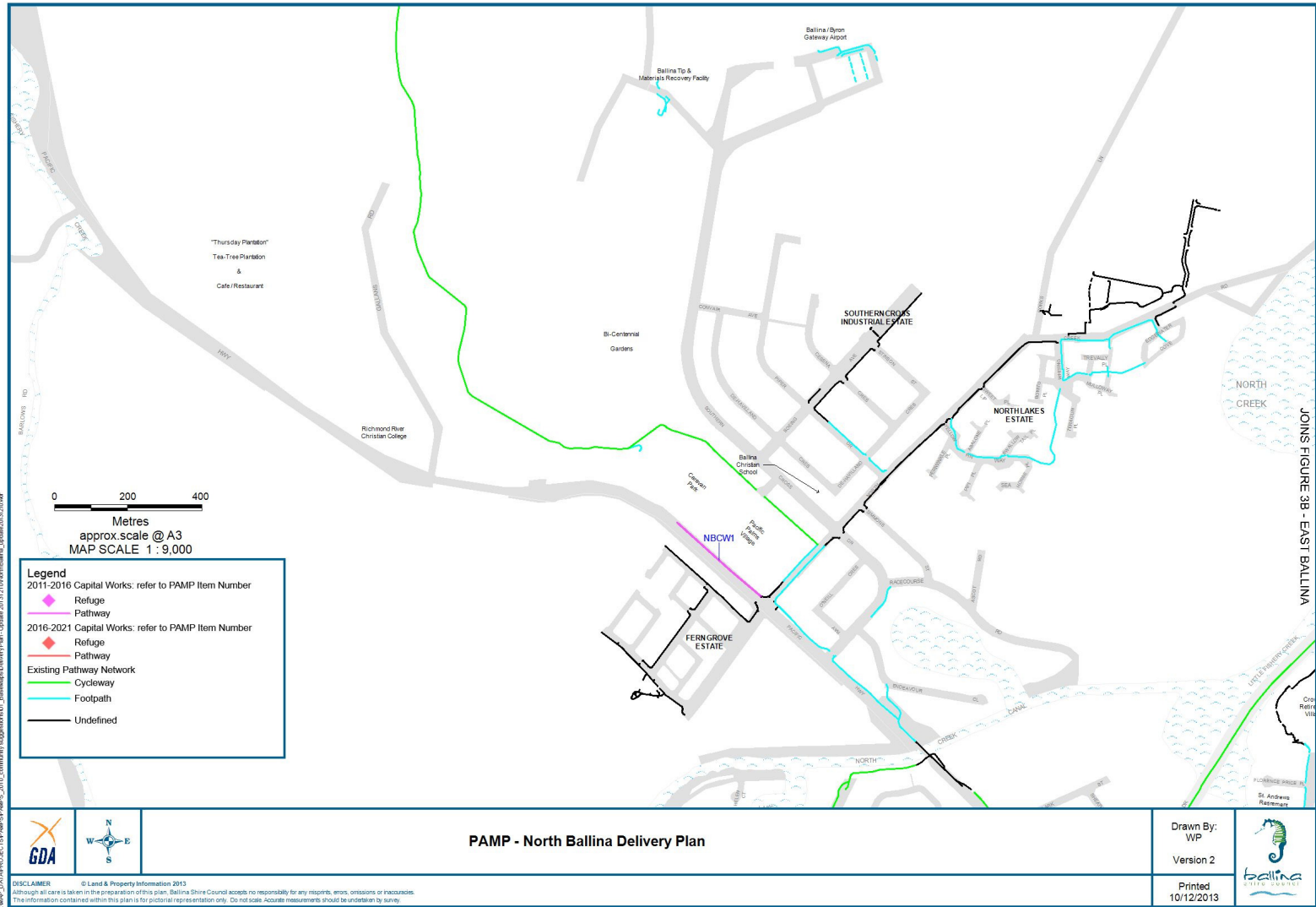
11.1 Pedestrian Access and Mobility Plan - Review.DOC







11.1 **Pedestrian Access and Mobility Plan - Review.DOC**



11.1 Pedestrian Access and Mobility Plan - Review.DOC

