

Wollongbar 2038 Community Survey Results

Analysis completed 16 April 2019

Notes :

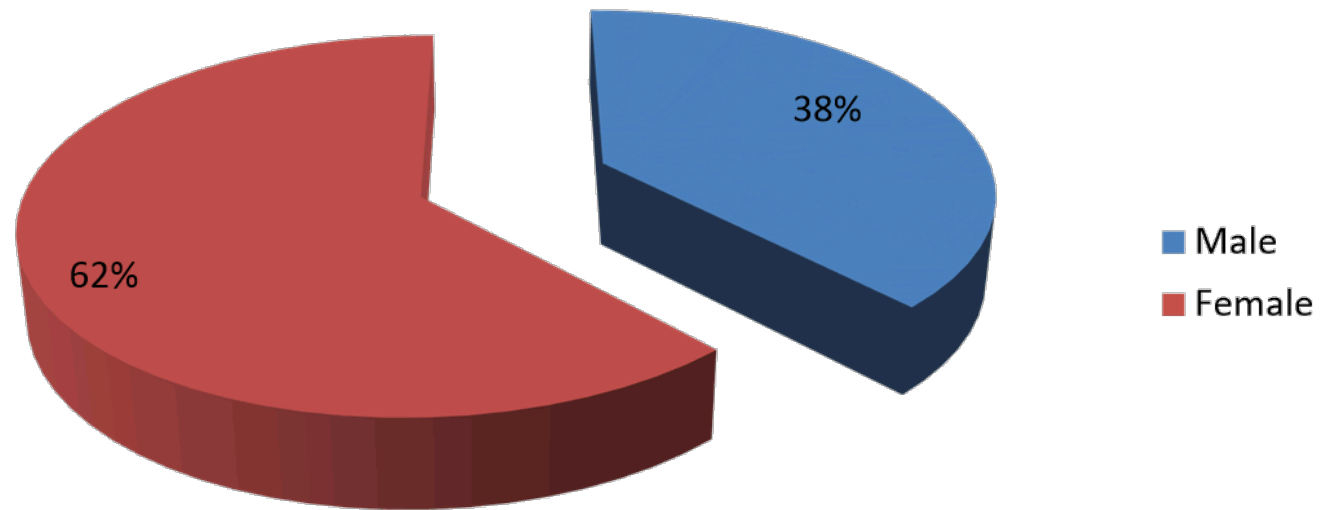
1. At the close of the survey on 2 November 2018 a total of 298 surveys had been completed.

2. On 11 April 2019 information was obtained that 184 surveys were likely to have been completed using the same device. For the purpose of this analysis the data contained within these multiple surveys has been deleted.

3. A technical issue with the survey instrument arose which meant that people that responded to Question 10 were initially limited to selecting only one response type in each column. This issue was not evident when the survey was tested and appears to have affected approximately 20 responses between survey responses 10 and 31. The issue was corrected as soon as the Planning Department was notified of it and no further issues arose with respect to Question 10.

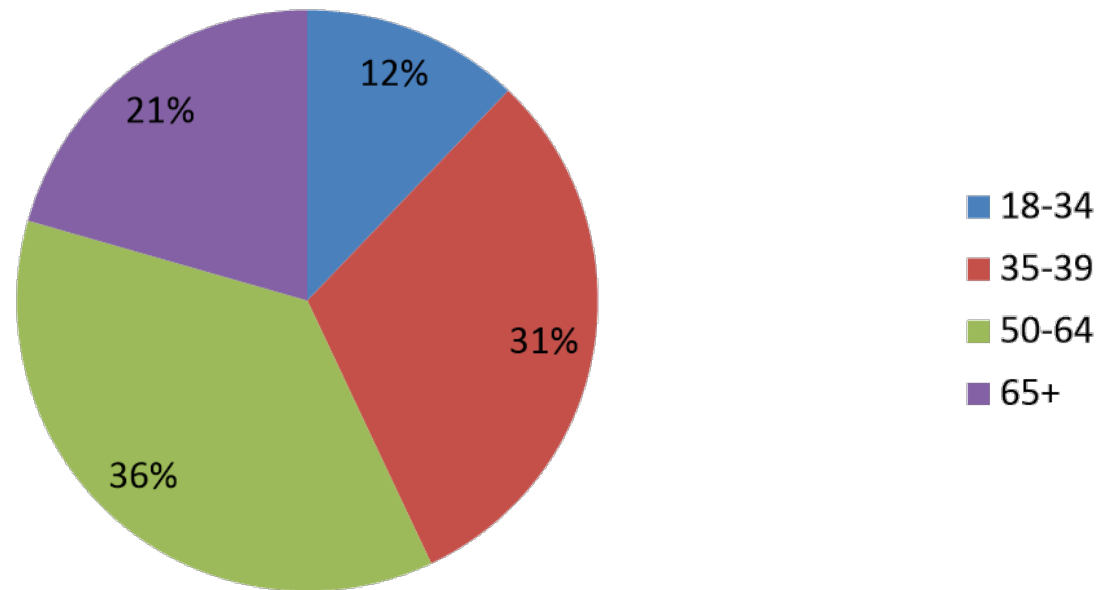
Wollongbar 2038 Community Survey

Question 1 - About You



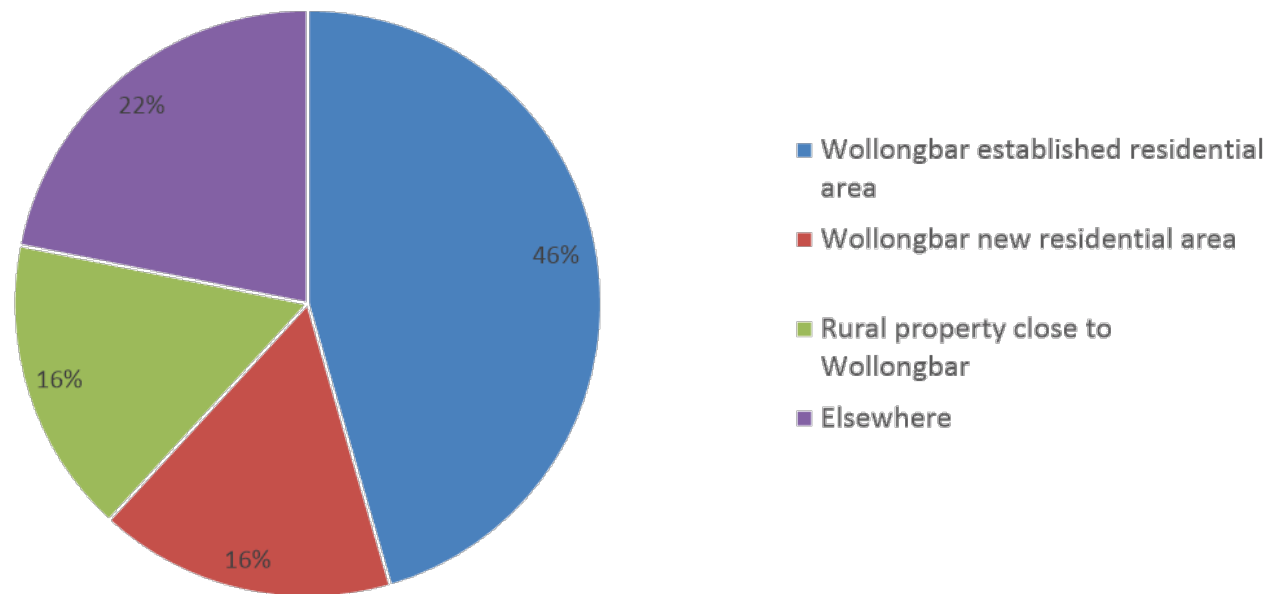
Wollongbar 2038 Community Survey

Question 2- Your Age Category



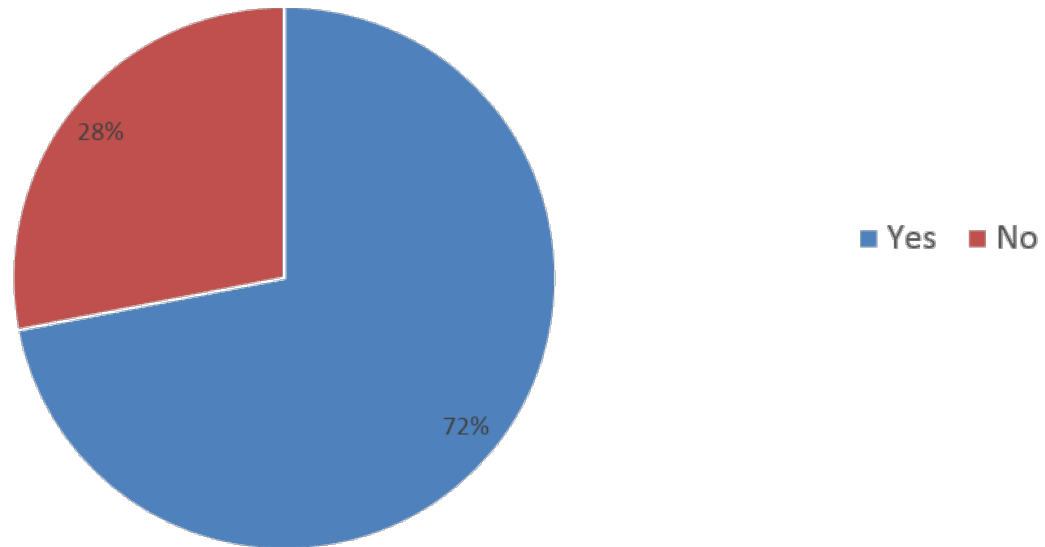
Wollongbar 2038 Community Survey

Where do you live?



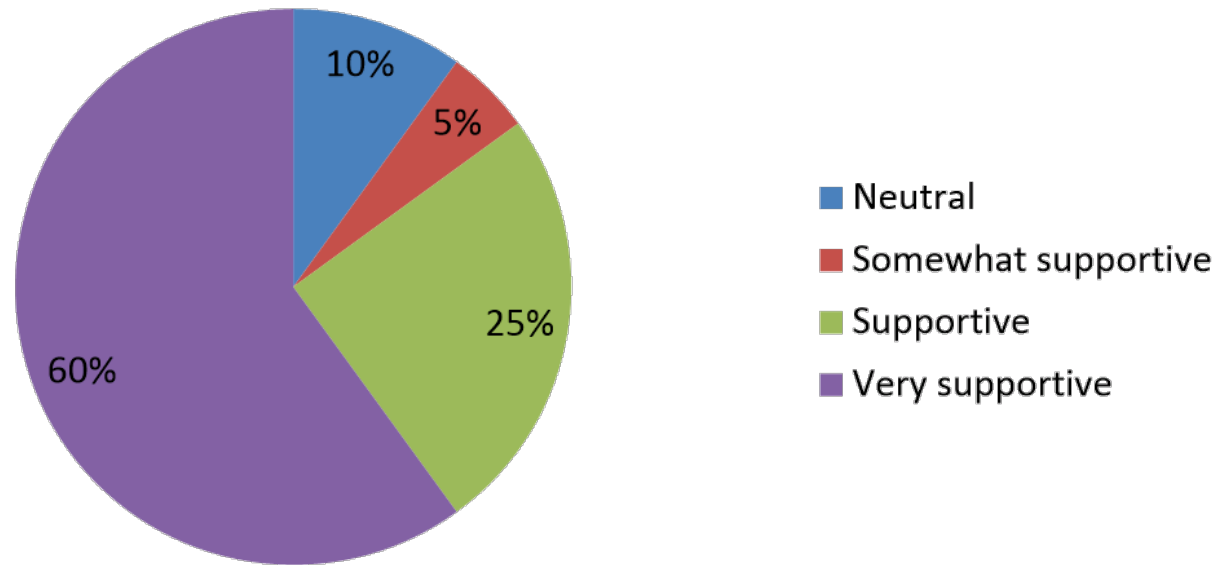
Wollongbar 2038 Community Survey

Have you read the draft Wollongbar Planning and Environmental Study?



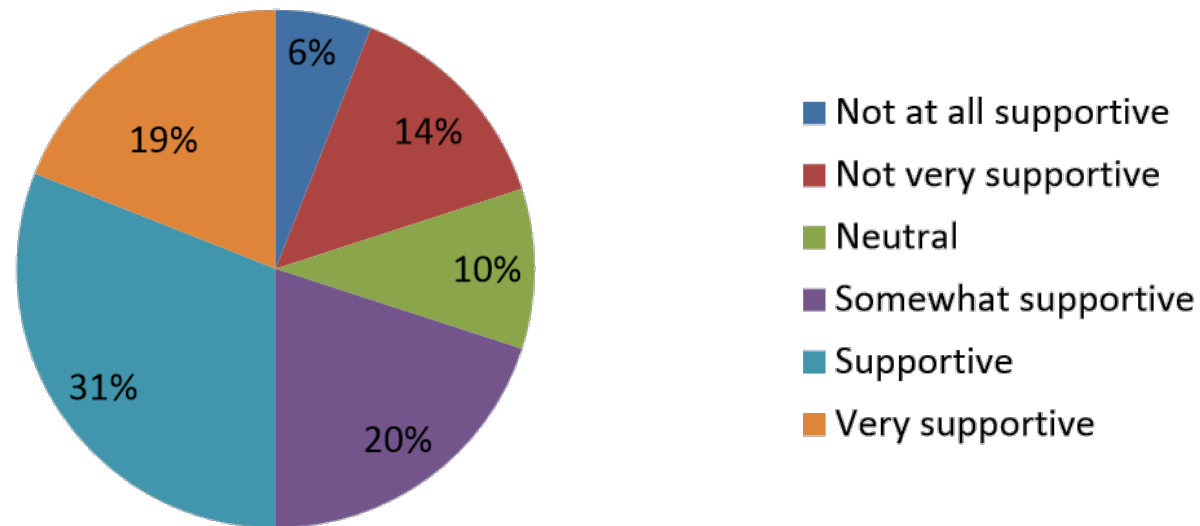
Wollongbar 2038 Community Survey

Question 6a - Vision Element 1 - Ensuring that the sense of community and well being present in Wollongbar is maintained?



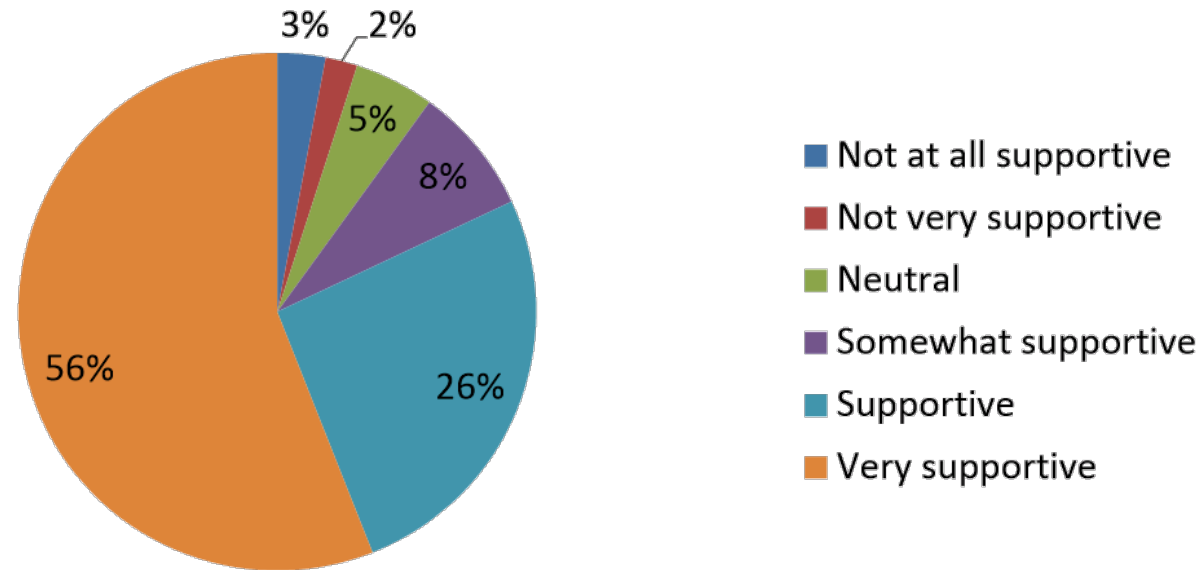
Wollongbar 2038 Community Survey

Question 6b - Vision Element 2 - Ensuring that Wollongbar continues to grow so as to facilitate well planned housing choice and employment opportunities



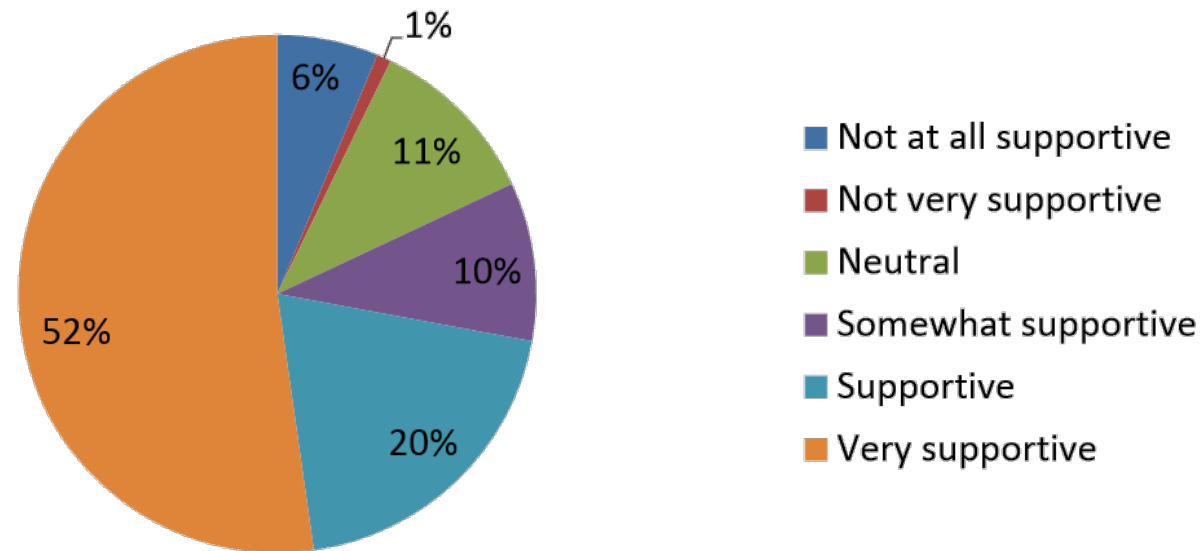
Wollongbar 2038 Community Survey

Question 6c - Vision Element 3 - Ensuring that infrastructure such as footpaths, parks, as well as shops, service stations and jobs continue to be provided and enhanced for the convenience of residents.



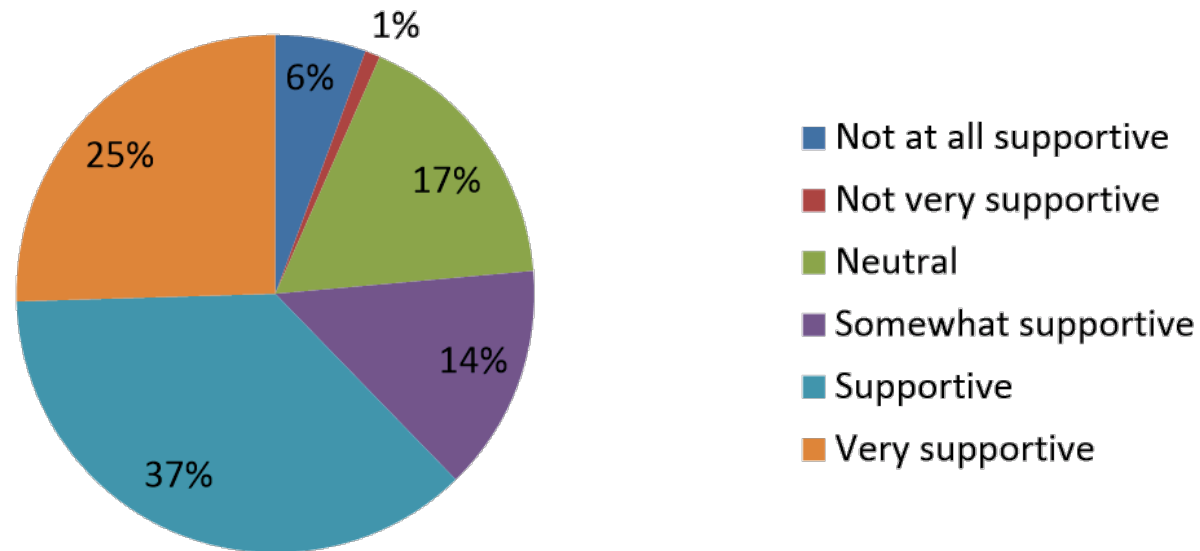
Wollongbar 2038 Community Survey

Question 8a - Retention of a rural separation between Wollongbar and Alstonville (particularly along Lismore Road) to reinforce a strong sense of village identity (Strategic Action 1)



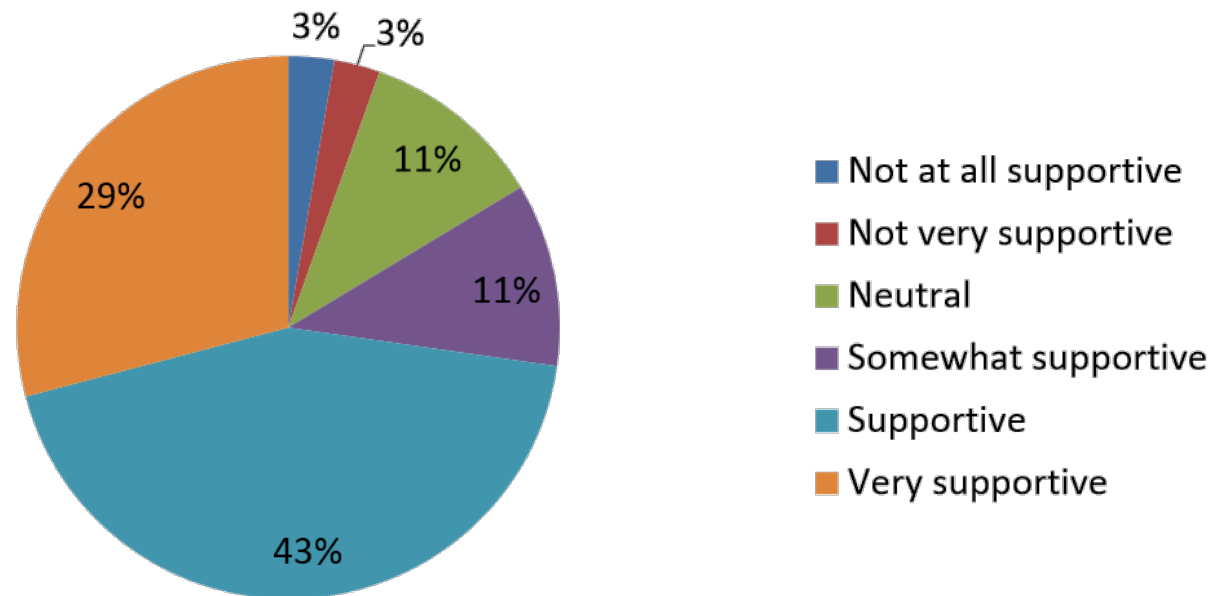
Wollongbar 2038 Community Survey

Question 8b - Review community infrastructure proposed in Council's Developer Contribution Plans to ensure it supports community building in the period to 2038 (Strategic Action 2)



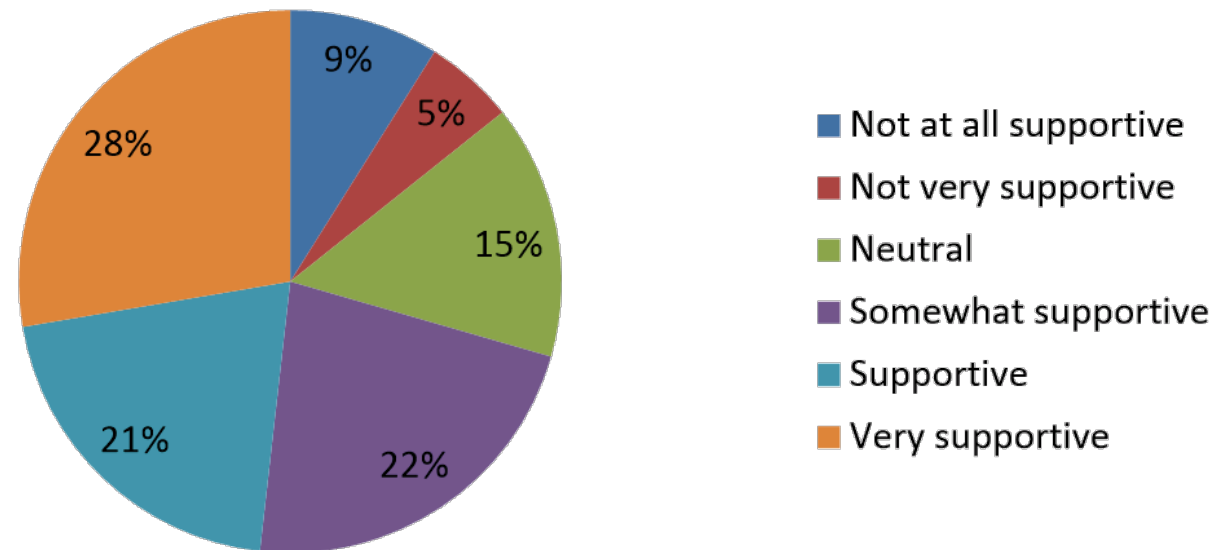
Wollongbar 2038 Community Survey

Question 8c - Encourage the establishment of Wollongbar specific services and community groups (Strategic Action 3)



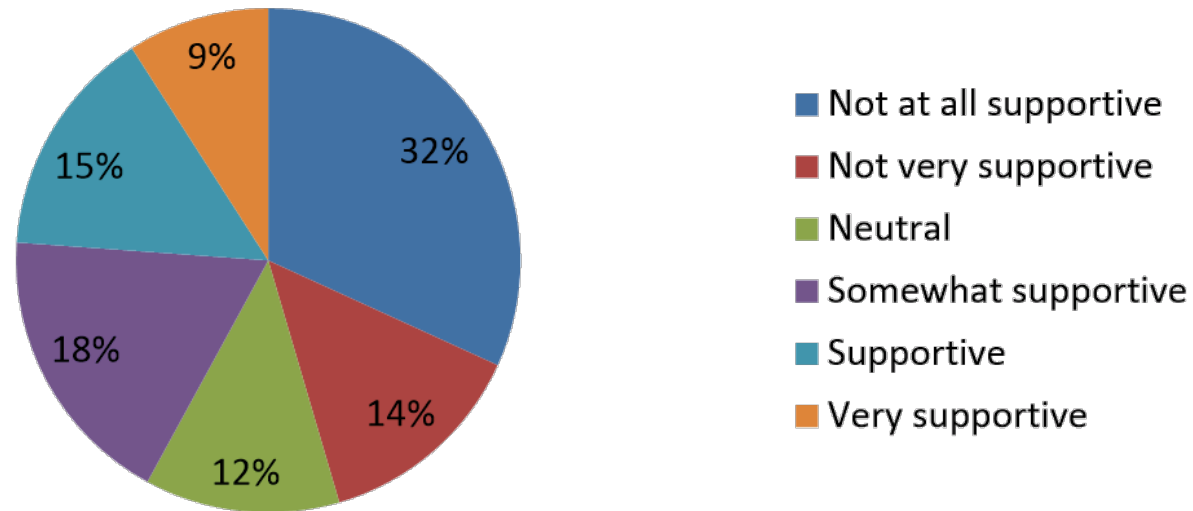
Wollongbar 2038 Community Survey

Question 8d - Foster community building through the development of a public arts program for Wollongbar and Alstonville (Strategic Action 5)



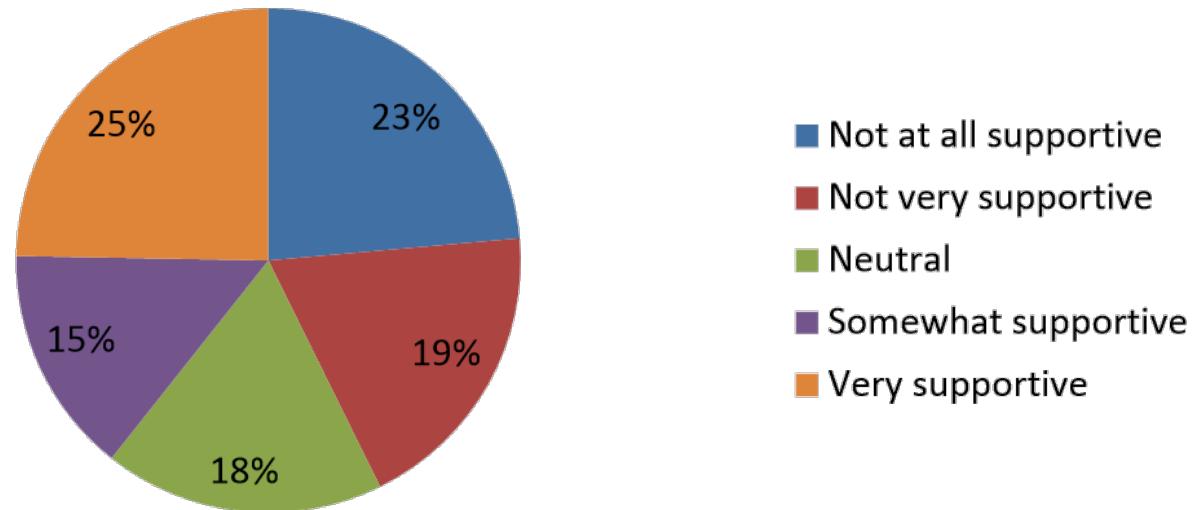
Wollongbar 2038 Community Survey

Question 10a - Investigate the potential expansion of Wollongbar in an easterly direction along Rifle Range Road immediately east of Hellyar Drive and south to Elvery Lane (Strategic Action 7)



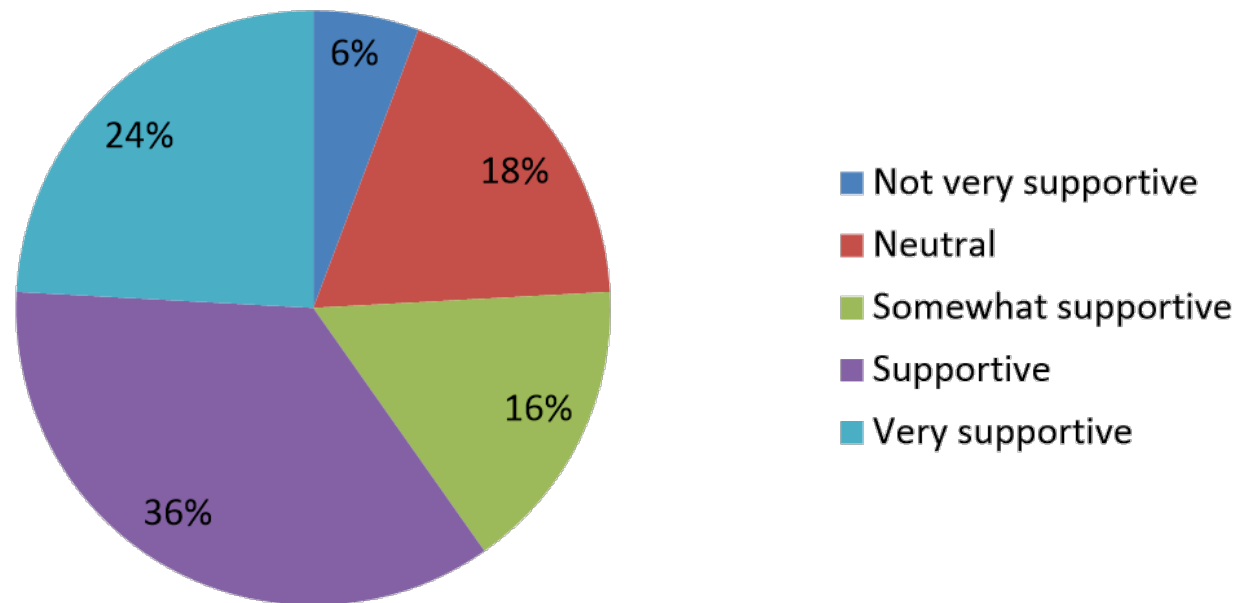
Wollongbar 2038 Community Survey

Question 10b - Investigate the potential for detached dual occupancy upon residential lots outside the Wollongbar Urban Expansion Area within the R2 zone (Strategic Action 6)



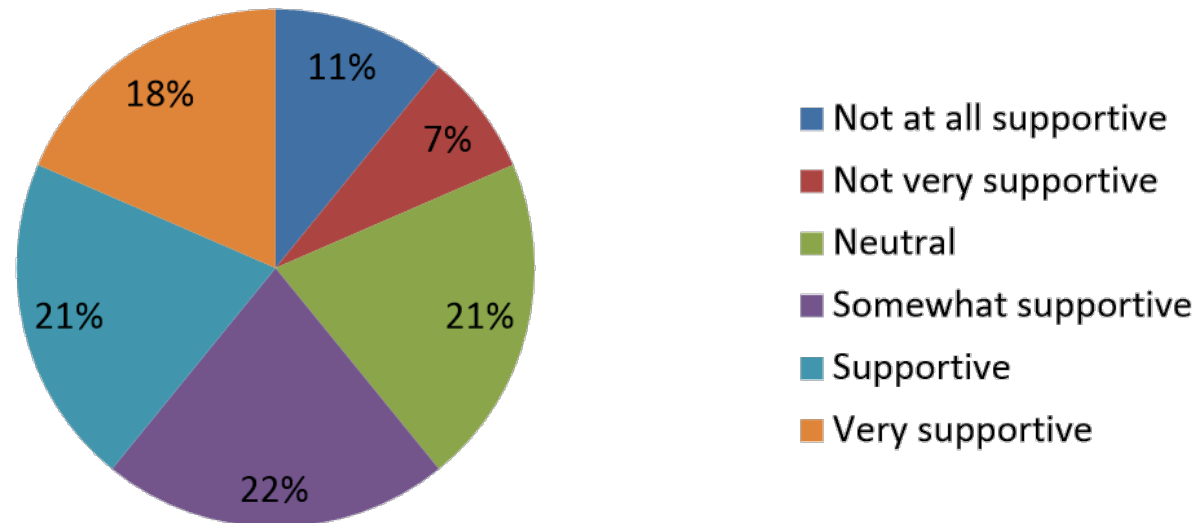
Wollongbar 2038 Community Survey

Question 10c- Retain existing business zoned areas within Wollongbar Village



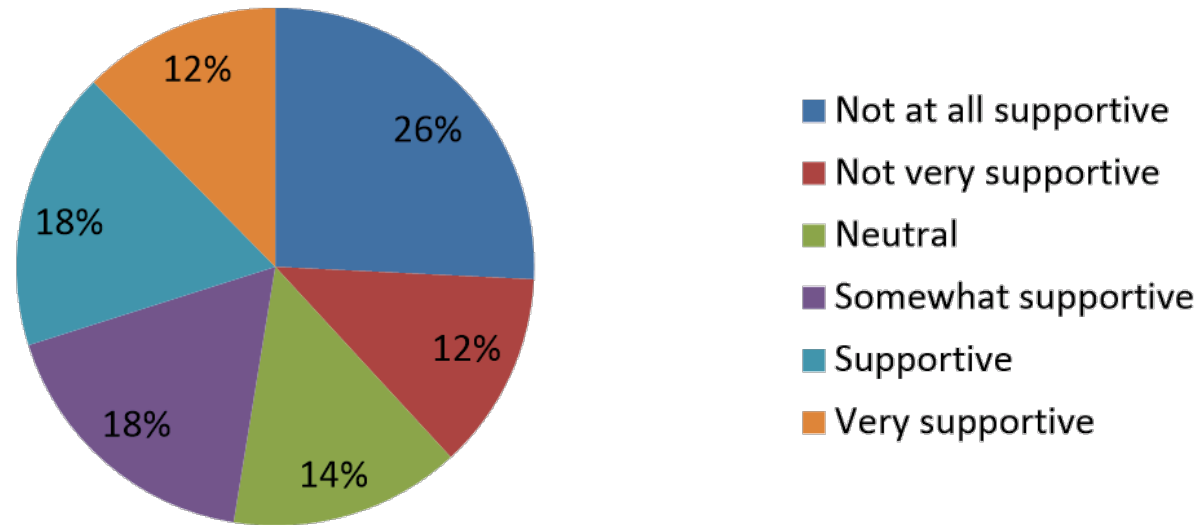
Wollongbar 2038 Community Survey

Question 10d - Rezone the Wollongbar business area from B1 Neighbourhood Centre to B2 Local Centre (same as Alstonville) to encourage development (Strategic Action 8)



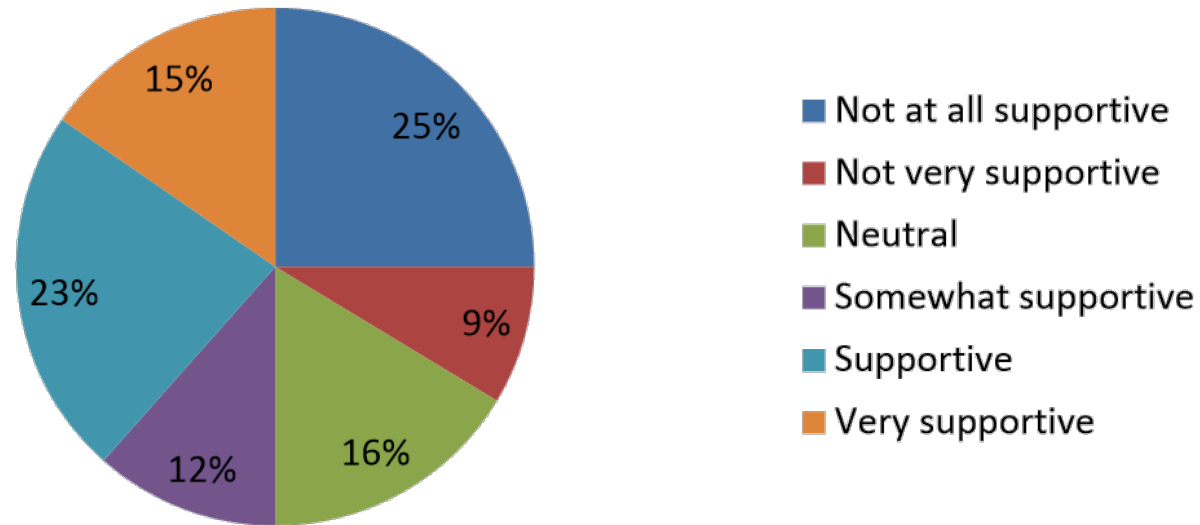
Wollongbar 2038 Community Survey

Question 10e - Consider the easterly expansion of the Russellton Industrial Estate to provide an additional 23ha of industrial zoned land (Strategic Action 9)



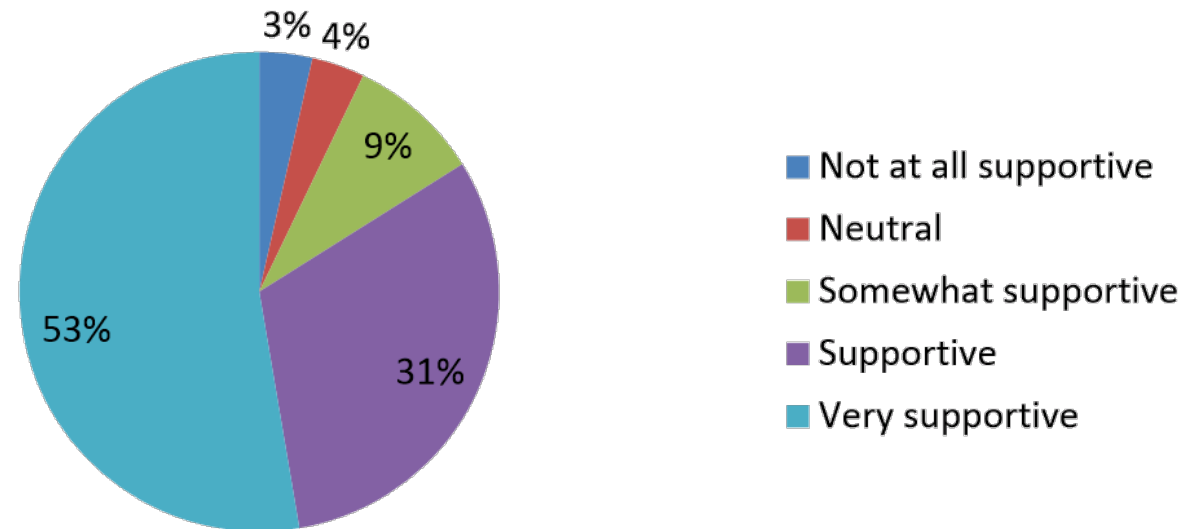
Wollongbar 2038 Community Survey

Question 10f - Consider the future use of the basket ball court with frontage to Kays Lane and if found to be surplus to requirements rezone it from recreation to industrial (Strategic Action 10)



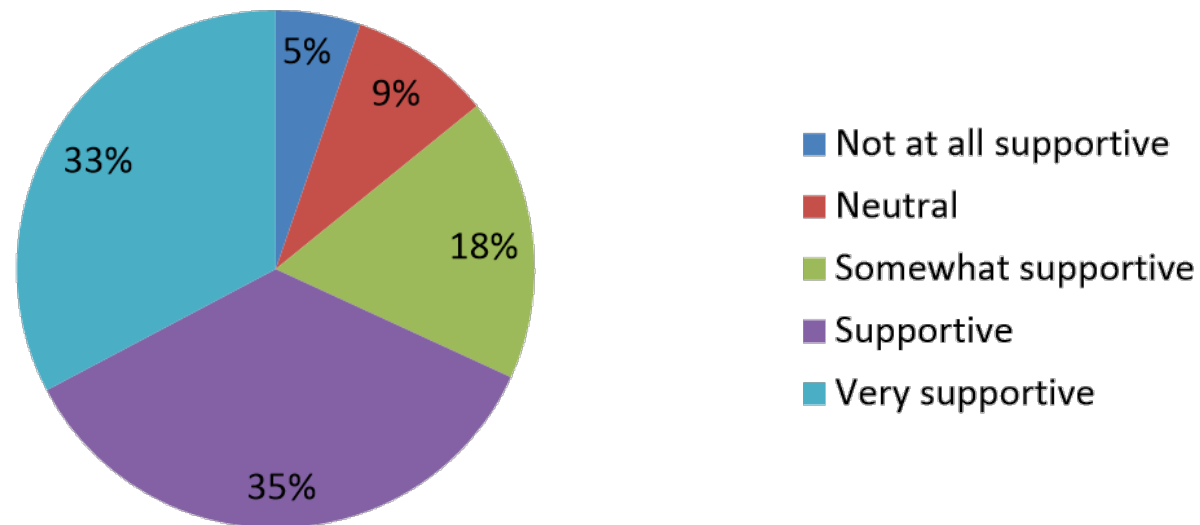
Wollongbar 2038 Community Survey

Question 12a - Review pedestrian and cycleway infrastructure proposed in Council's Pedestrian Access and Mobility Plan (PAMP) and the Ballina Bike Plan to ensure that it meets community needs in the period to 2038 (Strategic Action 11)



Wollongbar 2038 Community Survey

Question 12b - Review community infrastructure proposed in Council's Developer Contribution Plans to ensure that it supports community building in the period to 2038 (Strategic Action 2)



Wollongbar 2038 Community Survey

Question 12c - Consider the provision of off road pedestrian and cycle access to the Wollongbar Sports Field when the PAMP and Bike Plan are next reviewed (Strategic Action 12)

