

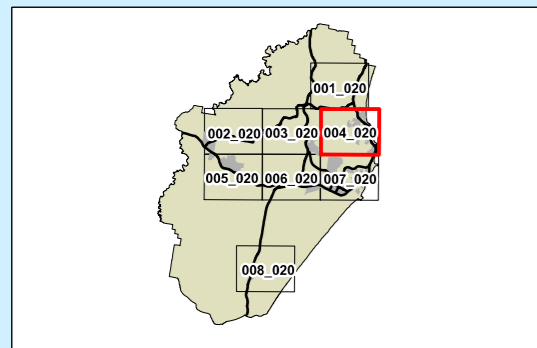
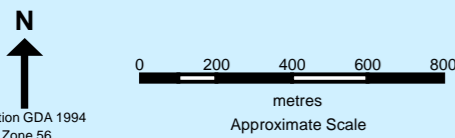
Building Line Map
Sheet BL_004_020

Residential Building Line

- Building Envelopes
- Foreshore Building Line
- Street Setback 3.0m
- Street Setback 3.5m
- Street Setback 4.0m
- Street Setback 4.3m
- Street Setback 4.6m
- Street Setback 6.0m
- Street Setback 7.0m
- Street Setback 7.6m
- Street Setback 10.0m
- Street Setback 20.0m
- Street Setback 25.0m
- Lane Setback 3.5m
- Lane Setback 4.6m
- Lane Setback 6.0m
- Special Area Setbacks (as detailed)

Cadastre

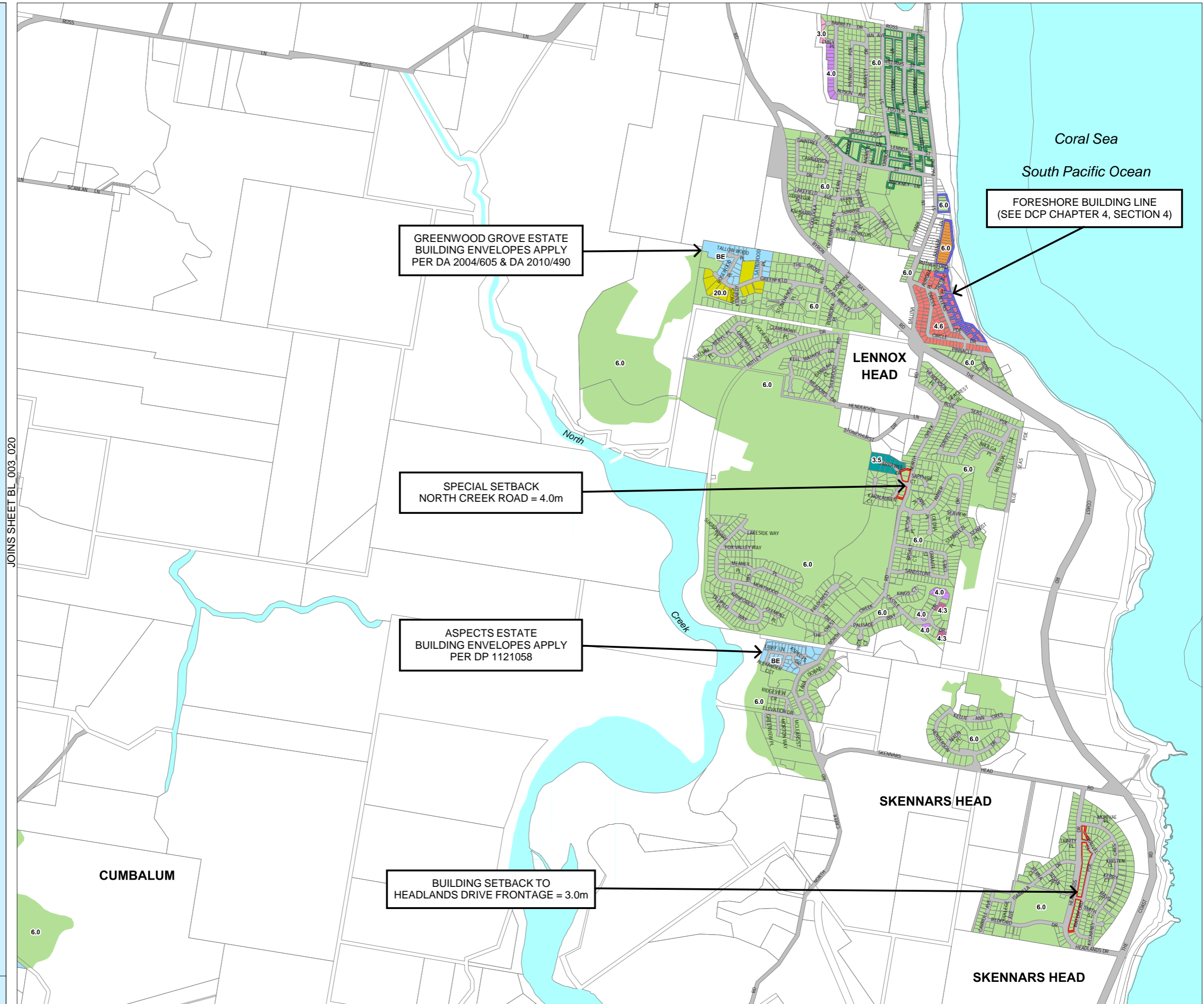
- Cadastre 29/04/2013
- © Land and Property Information (LPI)



DISCLAIMER

Although all care is taken in the preparation of this map, Ballina Shire Council accepts no responsibility for any misprints, errors, omissions or inaccuracies.

The information contained within this map is for graphic presentation only and should not be scaled. Accurate measurements should be undertaken by survey.



JOINS SHEET BL_003_020