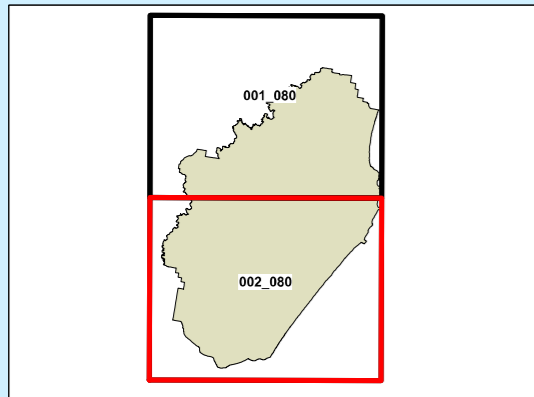
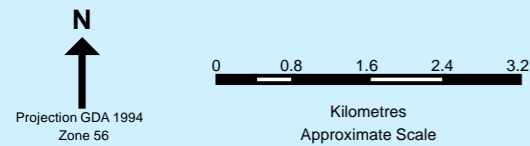




Ballina Shire Development Control Plan 2012

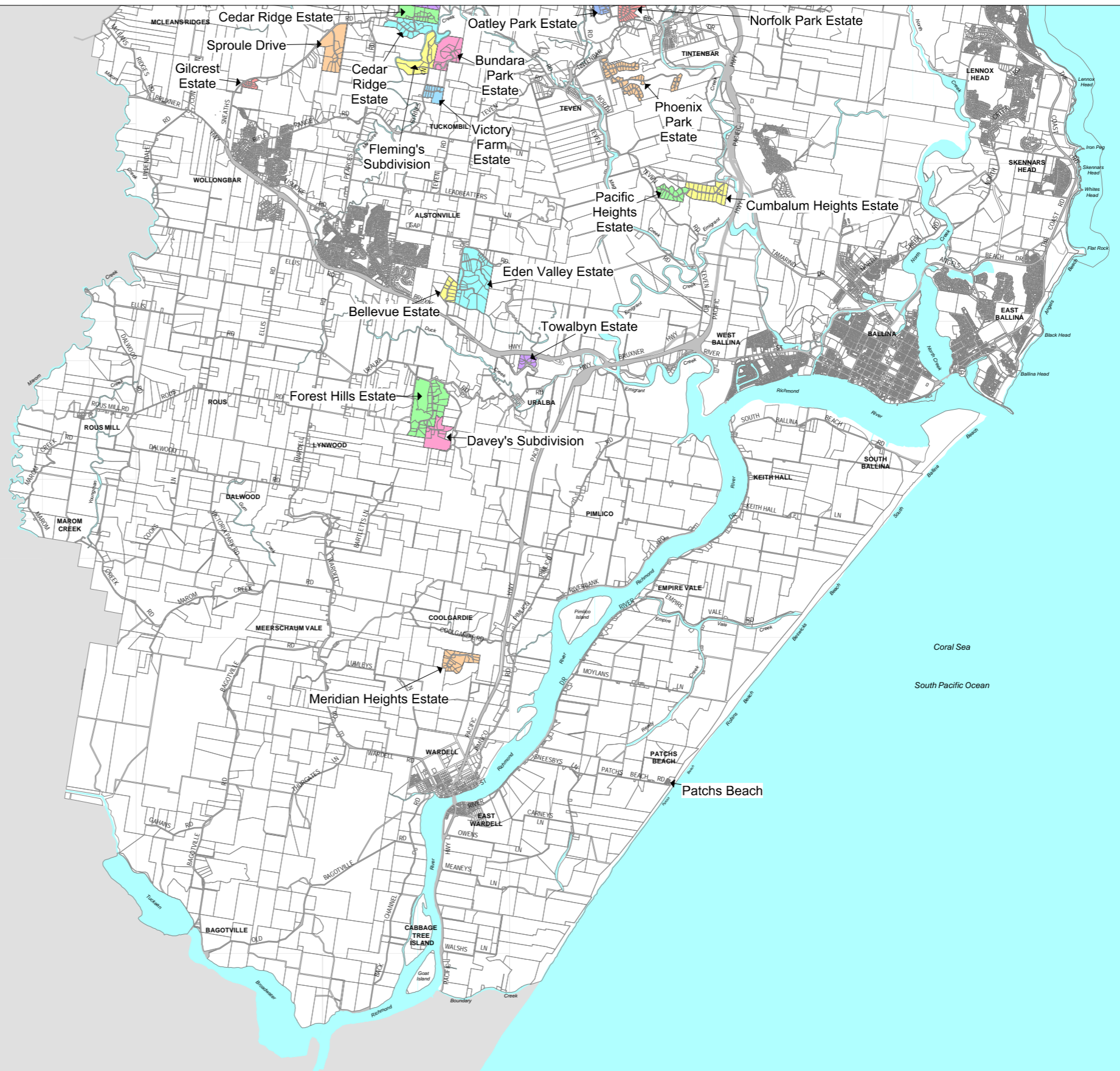
Rural Residential Areas Map Sheet RR_002_080

□ Cadastre 22/01/2013
© Land and Property Information (LPI)



DISCLAIMER
Although all care is taken in the preparation of this map, Ballina Shire Council accepts no responsibility for any misprints, errors, omissions or inaccuracies.

The information contained within this map is for graphic presentation only and should not be scaled. Accurate measurements should be undertaken by survey.



Coral Sea
South Pacific Ocean