

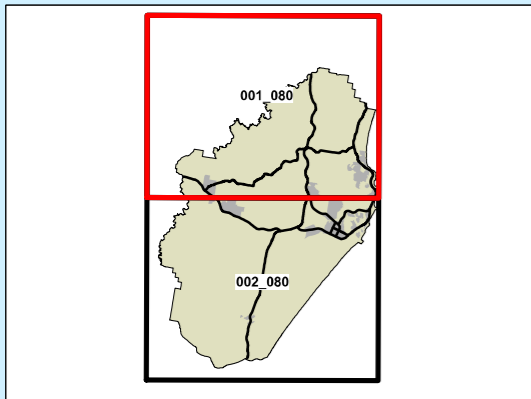
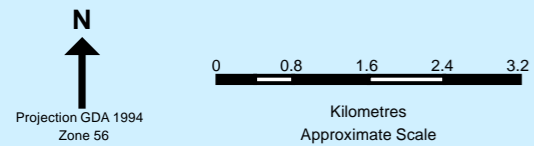




Ballina Shire Development Control Plan 2012

Ridgelines & Scenic Areas Map Sheet RS_001_080

-  Ridgelines & Scenic Areas
-  Cadastre 22/01/2013
© Land and Property Information (LPI)



DISCLAIMER

Although all care is taken in the preparation of this map, Ballina Shire Council accepts no responsibility for any misprints, errors, omissions or inaccuracies.

The information contained within this map is for graphic presentation only and should not be scaled. Accurate measurements should be undertaken by survey.

Map identification number: DCP2012_RS_001_080_20130204

