



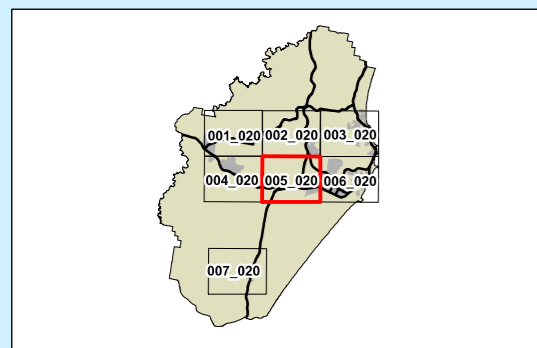
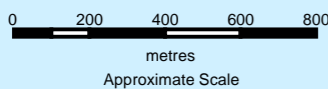
Ballina Shire Development Control Plan 2012

Significant Urban Bushland Map Sheet SB_005_020

- Significant Urban Bushland
- Other Significant Vegetation
(regulated under the provisions of
the Ballina Local Environmental Plan 1987)
- Cadastre 23/01/2013
© Land and Property Information (LPI)



Projection GDA 1994
Zone 56



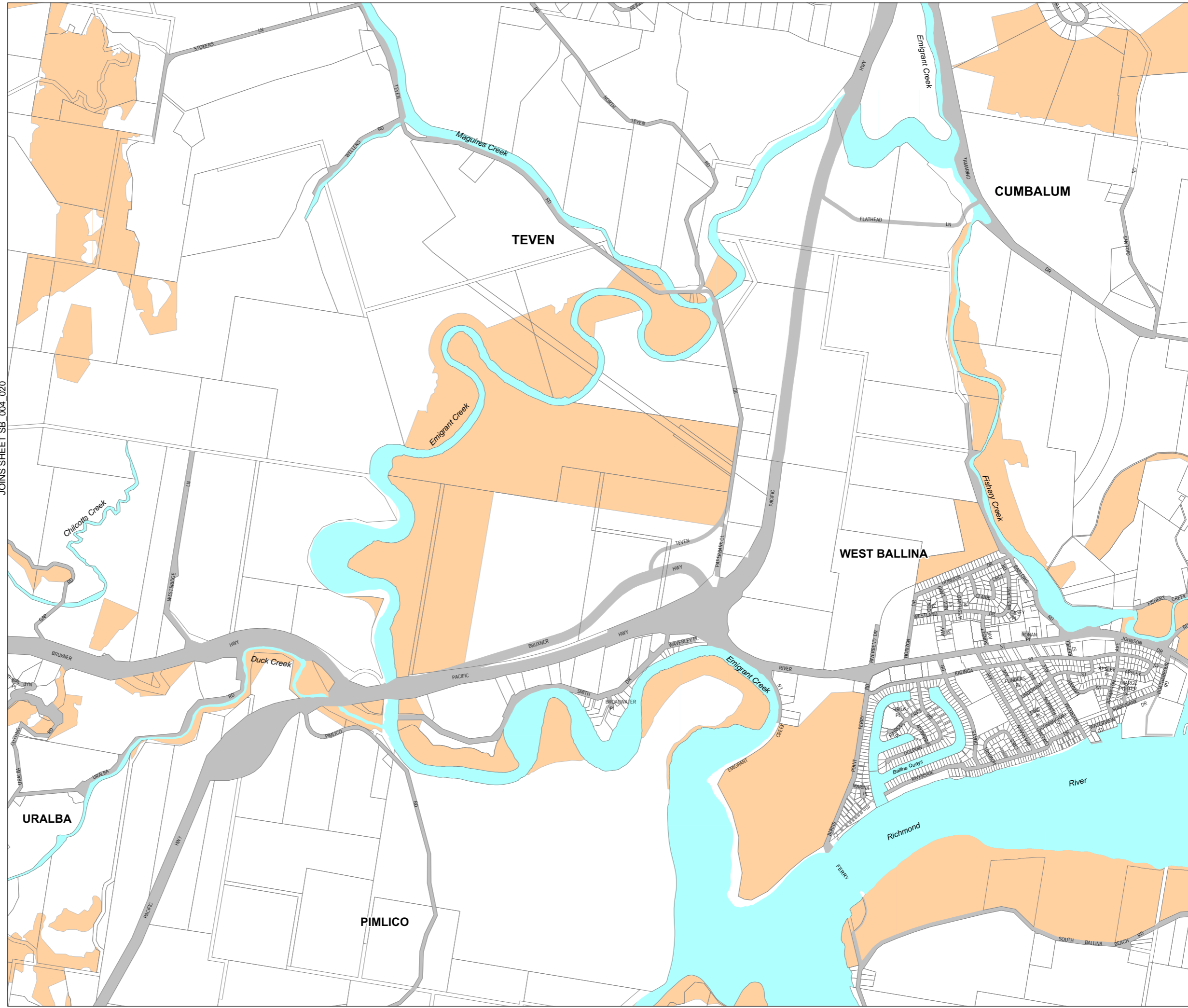
DISCLAIMER

Although all care is taken in the preparation of this map, Ballina Shire Council accepts no responsibility for any misprints, errors, omissions or inaccuracies.

The information contained within this map is for graphic presentation only and should not be scaled. Accurate measurements should be undertaken by survey.

Map identification number: DCP2012_SB_005_020_20130204

JOINS SHEET SB_004_020



JOINS SHEET SB_006_020