





Ballina Shire Development Control Plan 2012

Special Area Controls Map - Residential Sheet SR_001_020

Special Residential Controls

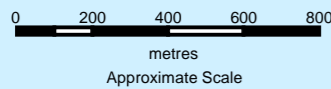
 Wollongbar Urban Expansion Area

Cadastral

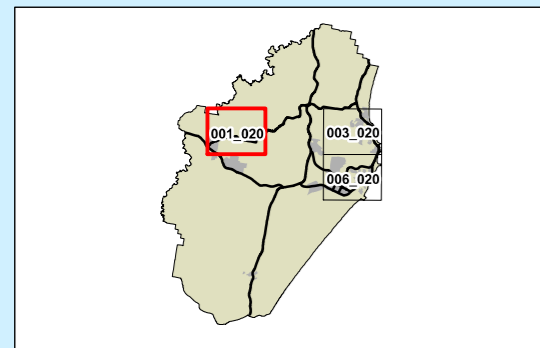
 Cadastre 23/01/13
© Land and Property Information (LPI)



Projection GDA 1994
Zone 56



Approximate Scale



DISCLAIMER

Although all care is taken in the preparation of this map, Ballina Shire Council accepts no responsibility for any misprints, errors, omissions or inaccuracies.

The information contained within this map is for graphic presentation only and should not be scaled. Accurate measurements should be undertaken by survey.

Map identification number: DCP2012_SR_001_020_20130204

