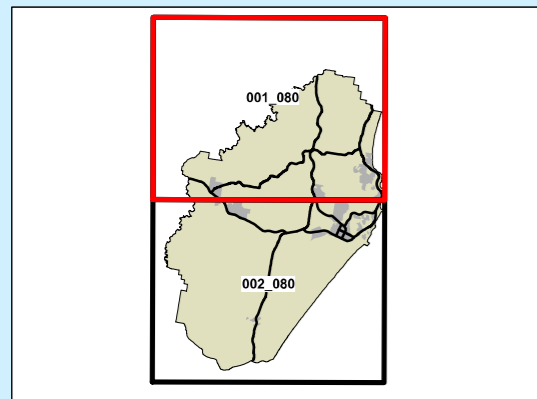
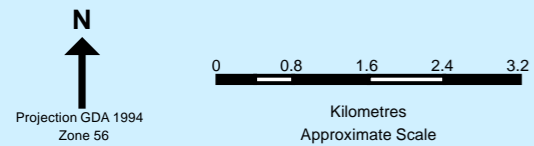




Ballina Shire Development Control Plan 2012

Wildlife Corridors Map Sheet WC_001_080

-  Wildlife Corridors
-  Cadastre 22/01/2013
© Land and Property Information (LPI)

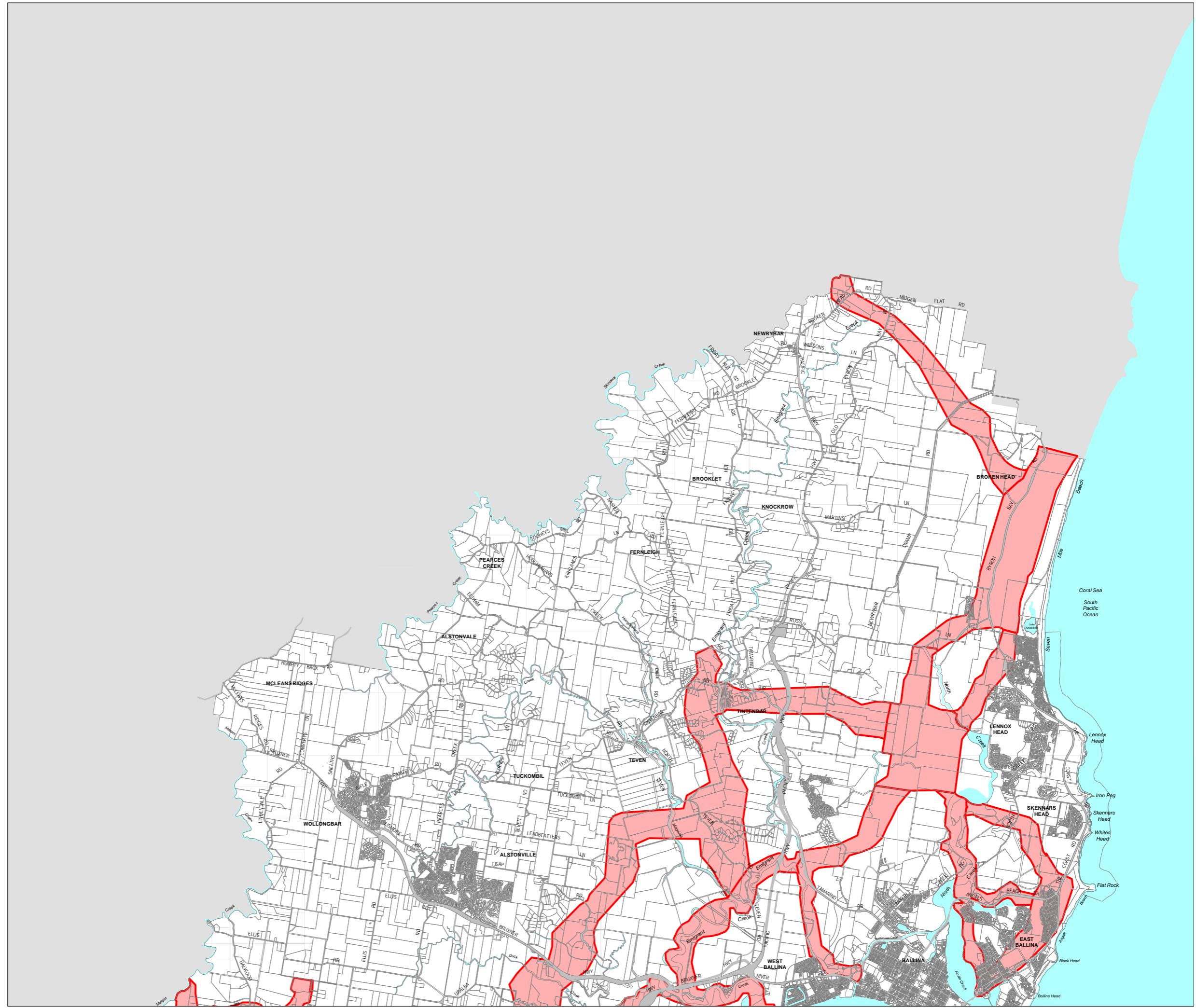


DISCLAIMER

Although all care is taken in the preparation of this map, Ballina Shire Council accepts no responsibility for any misprints, errors, omissions or inaccuracies.

The information contained within this map is for graphic presentation only and should not be scaled. Accurate measurements should be undertaken by survey.

Map identification number: DCP2012_WC_001_080_20130204



JOINS SHEET WC_002_080