







**Ballina Shire
Development Control Plan 2012**

**Dwelling Density Map
Sheet DD_004_020**

Maximum Dwelling Density

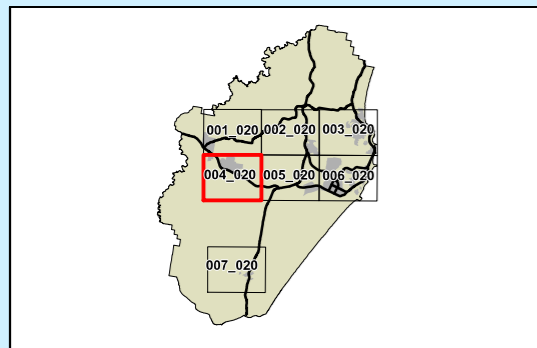
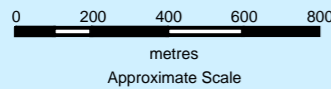
-  Medium Density - 1 dwelling per 300m² site area
-  Medium Density - 1 dwelling per 250m² site area
-  Medium Density - 1 dwelling per 200m² site area

Cadastral

-  Cadastral 14/02/2022 © Spatial Services



Projection GDA 1994
Zone 56



DISCLAIMER

Although all care is taken in the preparation of this map, Ballina Shire Council accepts no responsibility for any misprints, errors, omissions or inaccuracies.

The information contained within this map is for graphic presentation only and should not be scaled. Accurate measurements should be undertaken by survey.

Map identification number: DCP2012_DD_004_020_20220214

