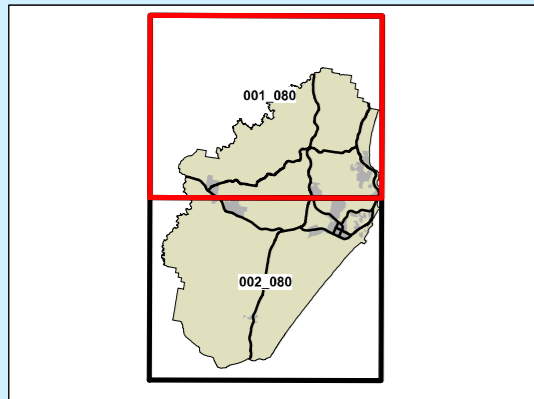
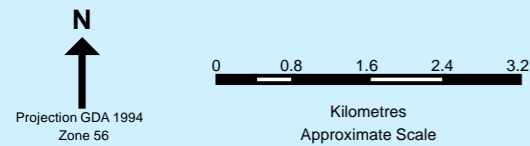




**Ballina Shire
Development Control Plan 2012**

**Rural Residential Areas Map
Sheet RR_001_080**

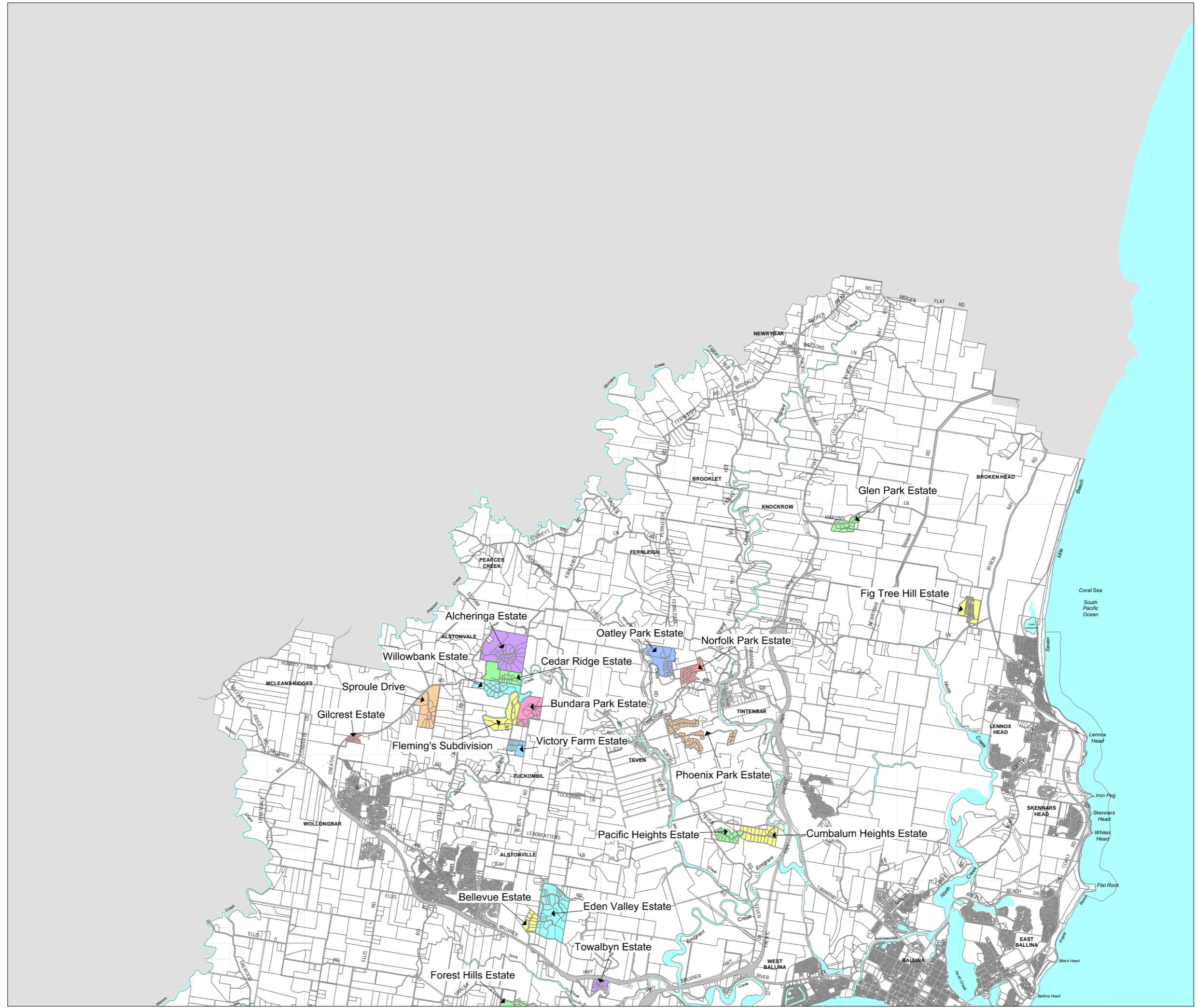
□ Cadastre 22/01/2013
© Land and Property Information (LPI)



DISCLAIMER
Although all care is taken in the preparation of this map, Ballina Shire Council accepts no responsibility for any misprints, errors, omissions or inaccuracies.

The information contained within this map is for graphic presentation only and should not be scaled. Accurate measurements should be undertaken by survey.

Map identification number: DCP2012_RR_001_080_20130204



JOINS SHEET RR_002_080