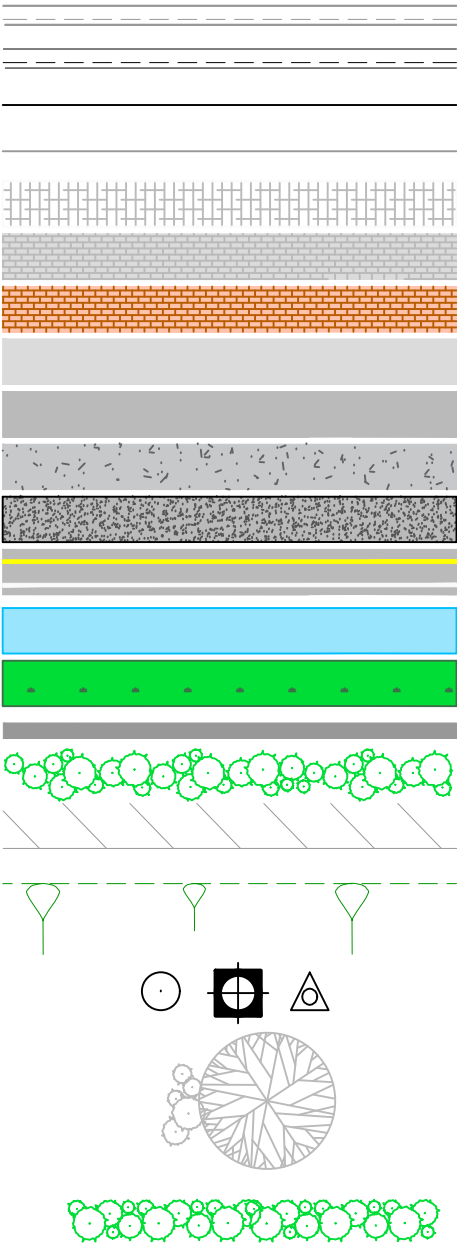





LEGEND


GENERAL



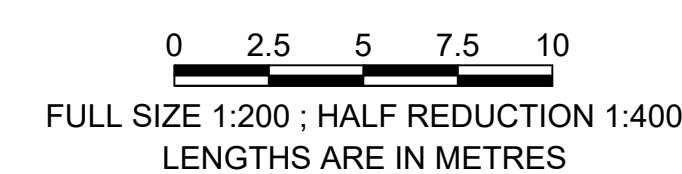
EXISTING KERB & CHANNEL
PROPOSED KERB
APPROXIMATE PROPERTY BOUNDARY
EXISTING EDGE OF SEAL
EXISTING CERAMIC TILE FOOTPATH
EXISTING BRICK PAVED FOOTPATH
PROPOSED BRICK PAVED FOOTPATH
EXISTING ASPHALT SURFACE
PROPOSED ASPHALT SURFACE
EXISTING CONCRETE FOOTPATH
PROPOSED CONCRETE FOOTPATH
PROPOSED LINEMARKING
WATER BODY
GRASS VERGE
EXISTING RAISED PLANTER BED
PROPOSED PLANTER BED
APPROXIMATE EXISTING BUILDING
TOP OF BATTER (TOB)
SURVEY MARKS
EXISTING EXISTING TREE / VEGETATION
PROPOSED TREE OR VEGETATED MEDIAN



DIRECTION TACTILE GROUND SURFACE INDICATORS
WARNING TACTILE GROUND SURFACE INDICATORS
SIGN POSTS
2m WHEEL STOP



SCALES:



DO NOT SCALE FROM DRAWING

B A	AUG20 SEP19	SA SA	UPDATED TO REVISED SCOPE -	
No.	Date	By	Change	X'd
Amendments				



SURVEY	MARTIN 7082019	DESIGNED	SA
DATE	7/08/2019	DRAWN	SA
F.B.	L.B. SR20_03_2	CHECKED	MNF
DATUM	AHD	APPROVED	JF
DRAWING	MARTIN ST SEGMENT 10 RECONSTRUCTION		
SHEET		OF	

BALLINA SHIRE COUNCIL			
RECONSTRUCTION MARTIN ST SEGMENT 10 OVERALL LAYOUT SKETCH			
Scale	SCALE [H] 1:200 SCALE [V]	Plan No. SR20_03_2	A1