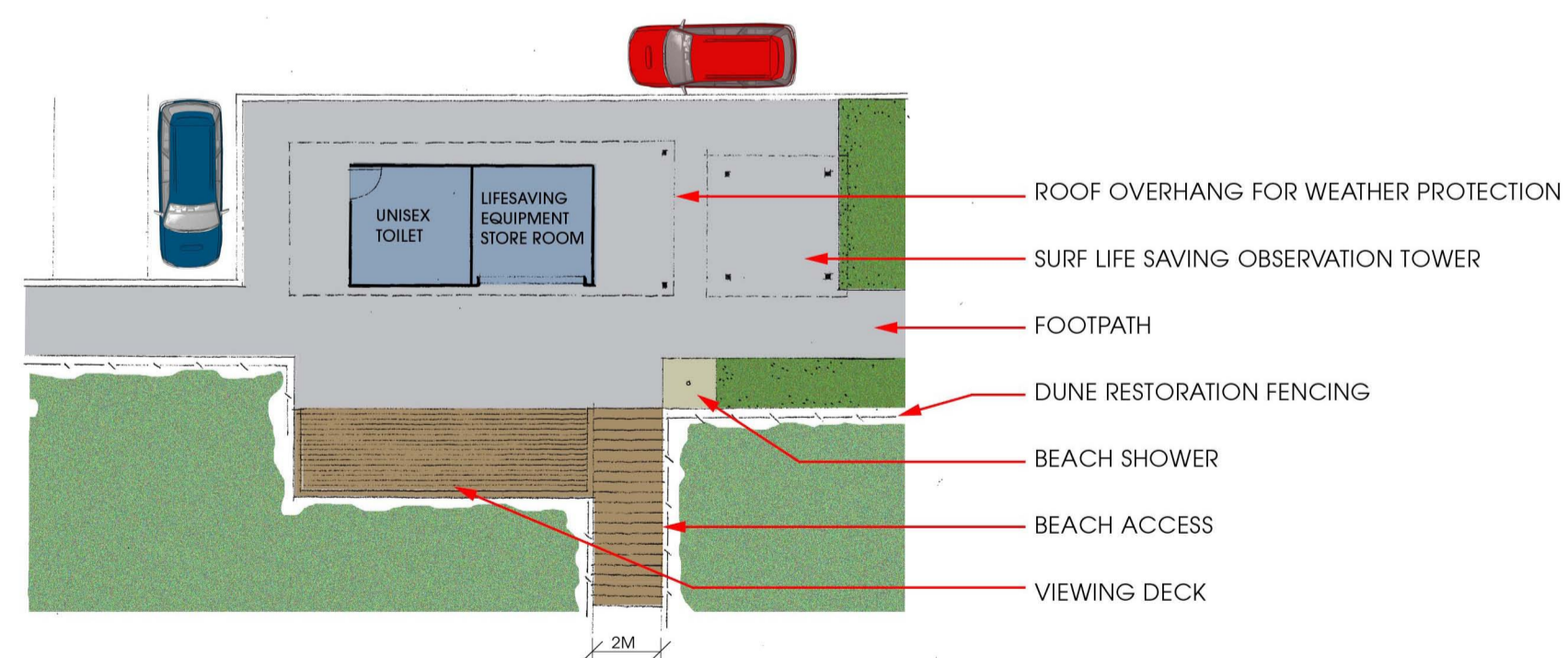


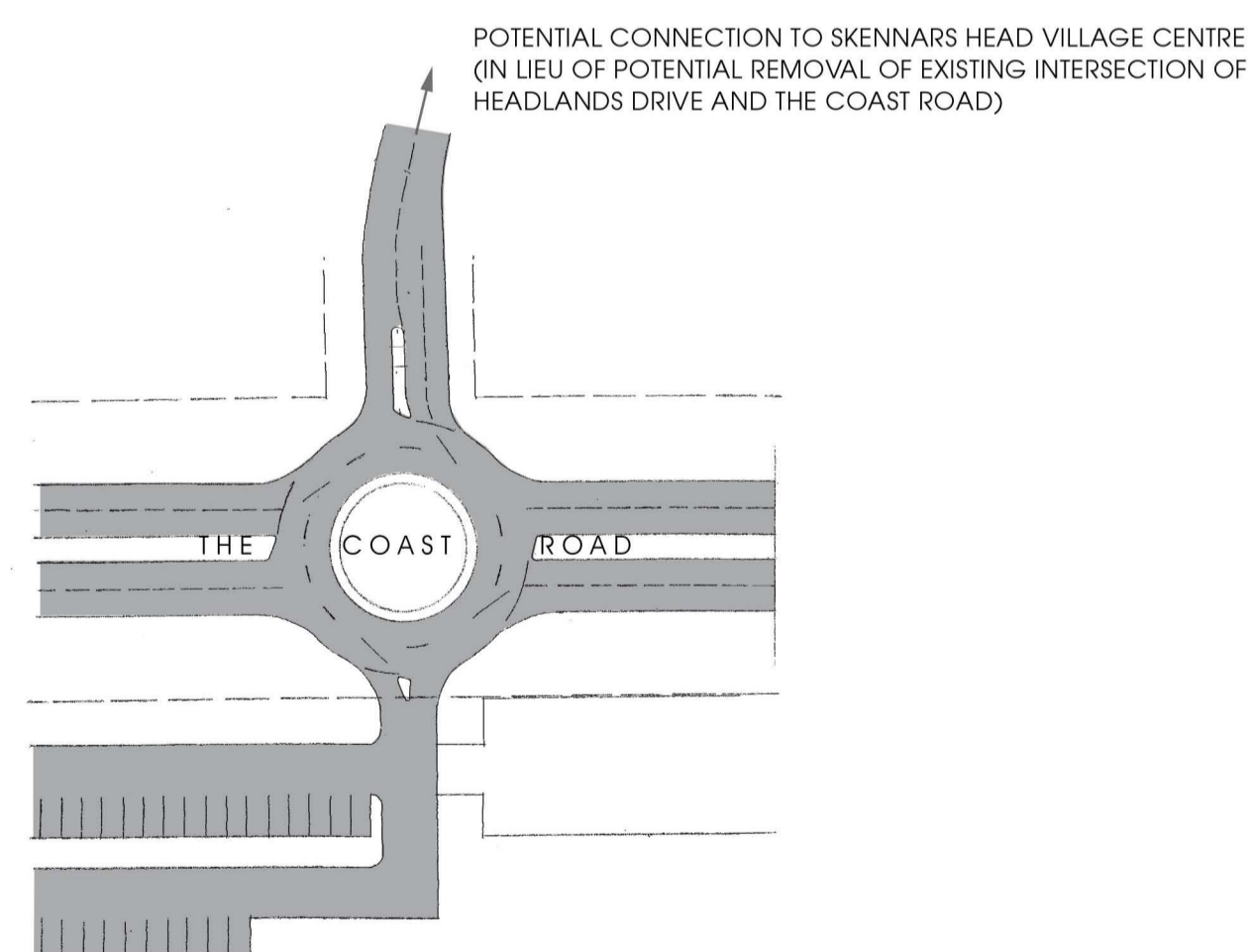
OVERALL PLAN

0 10 20  
1:500 @ A1

NOTE: THE MASTER PLAN HAS BEEN COMPILED FROM COUNCIL SUPPLIED GIS INFORMATION AND IS SUITABLE FOR THE PURPOSES OF PUBLIC EXHIBITION AND COUNCIL CONSIDERATION. THIS PLAN IS NOT SUITABLE FOR ANY OTHER PURPOSE. THE DESIGN ILLUSTRATED ON THIS PLAN NEEDS TO BE CONFIRMED THROUGH DETAILED SITE SURVEY AND DESIGN.



ENLARGED PLAN SECTION  
1:200 @ A1



POSSIBLE LONG TERM INTERSECTION CONFIGURATION  
1:1000 @ A1




IMAGE OF SIMILAR SURF LIFE SAVING OBSERVATION TOWER